

Planning Policy

Proof of Evidence Appendix 1

Town and Country Planning Act 1990
Section 78 appeal against the refusal of planning permission

Witness: Miss Cheryl Willett BSc MSc MRTPI

Subject of Evidence: Gypsy and Traveller Need and Supply

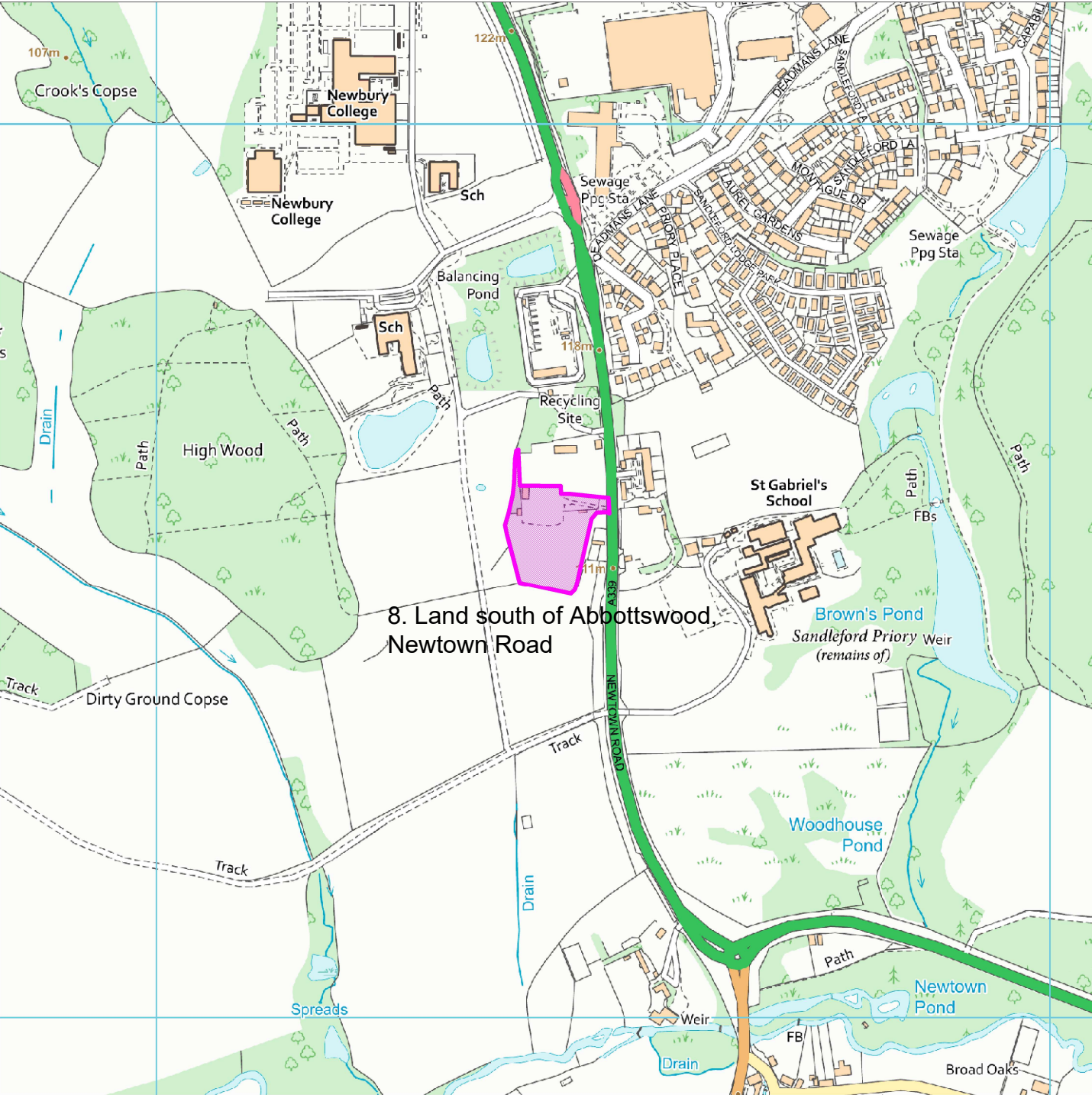
Appeal: APP/W0340/W/24/3356688 (LPA reference
23/00815/FUL)

Site: Land south of Sandhill, Hermitage, Thatcham

Proposal: Change of use of land for the formation of 5
Gypsy/Traveller pitches comprising of 1 mobile home, 1
touring caravan, and 1 utility building per pitch

Date: April 2025

Council Reference: 23/00815/FUL



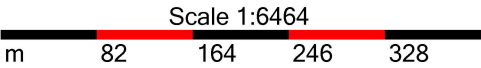
Map Centre Coordinates :

Scale : 1:6464

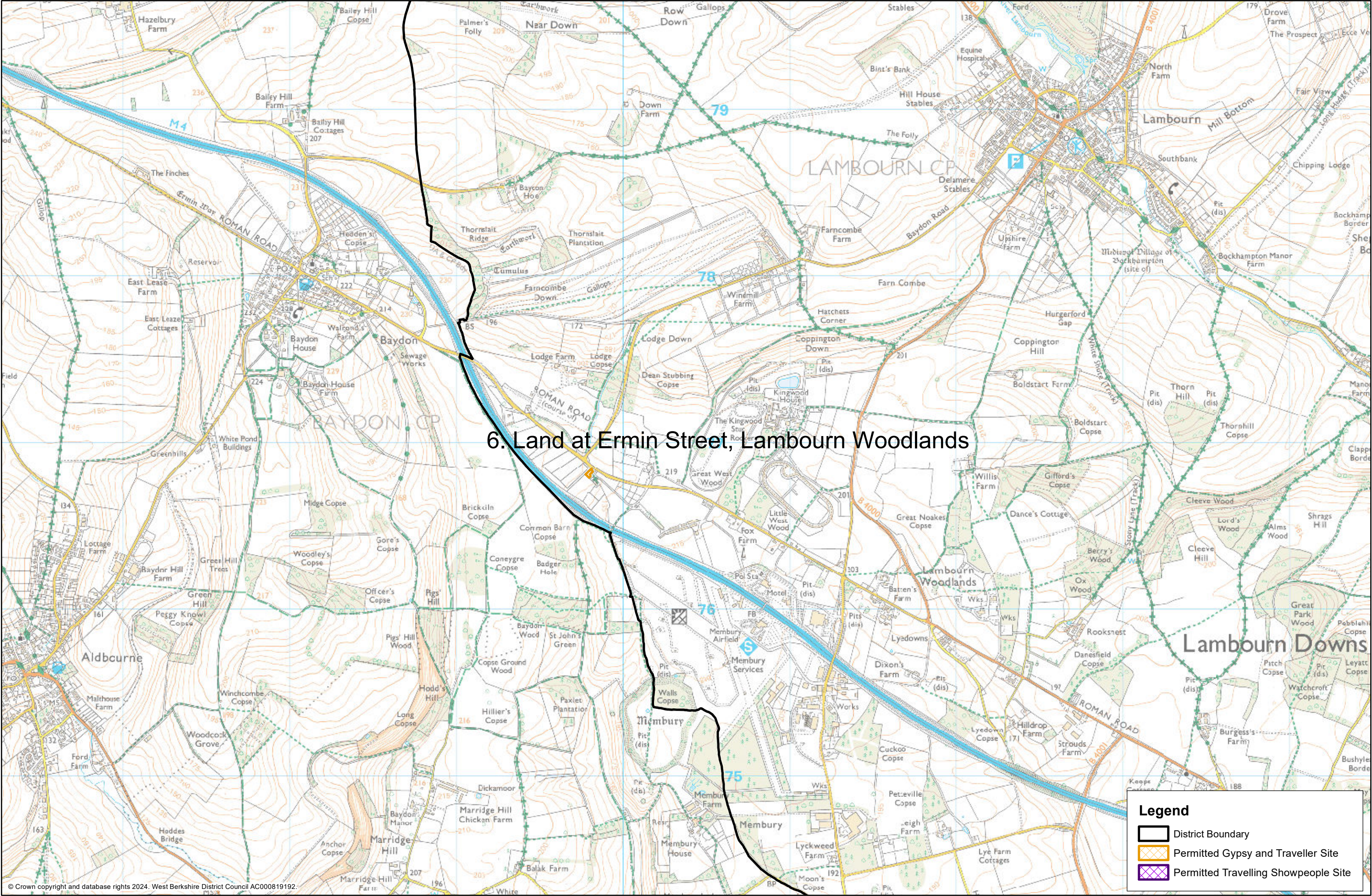
Reproduced from the Ordnance Survey map with the permission of the Controller of Her Majesty's Stationery Office © Crown Copyright 2003.

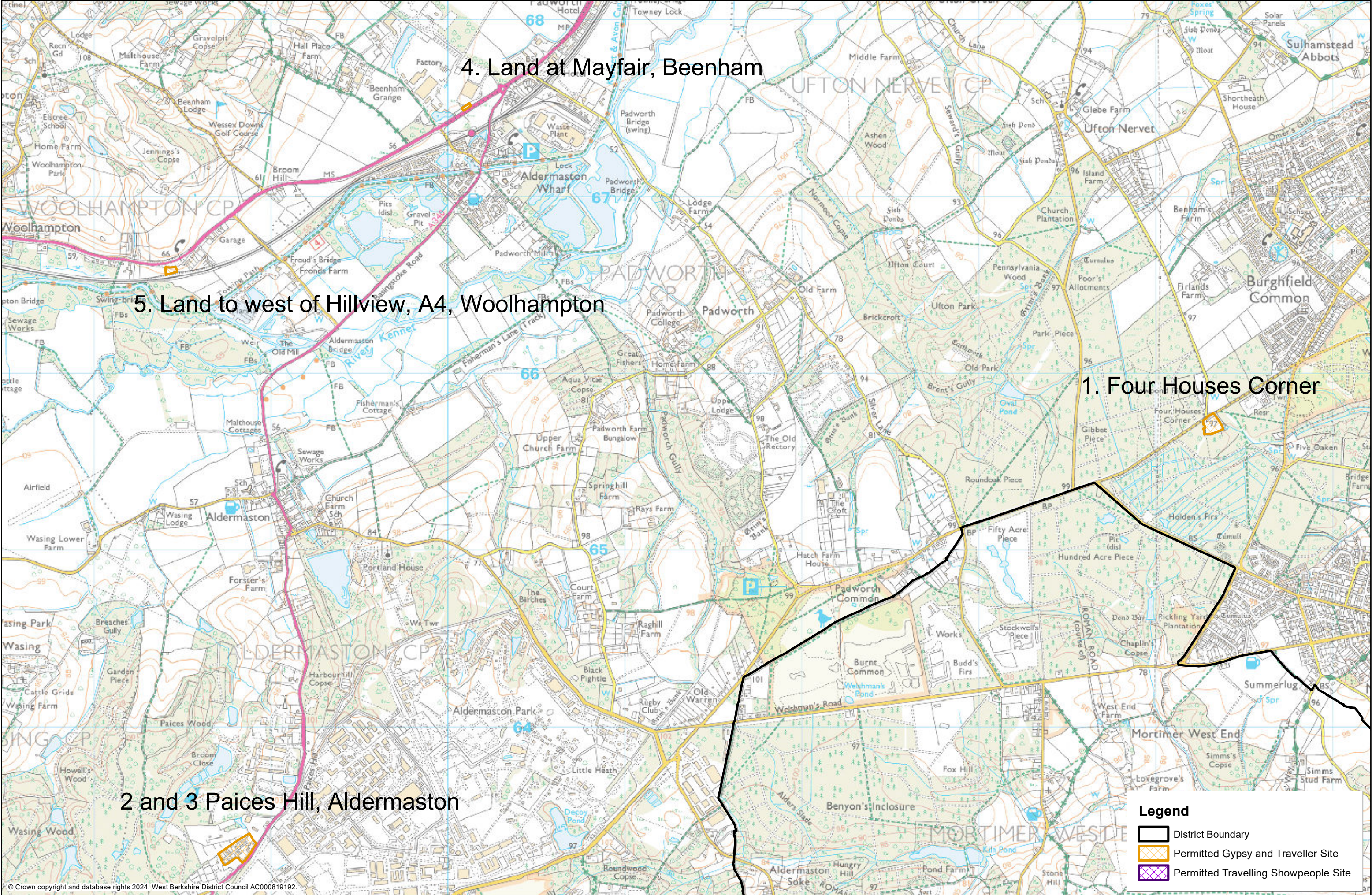
Unauthorised reproduction infringes Crown Copyright and may lead to prosecution or civil proceedings .

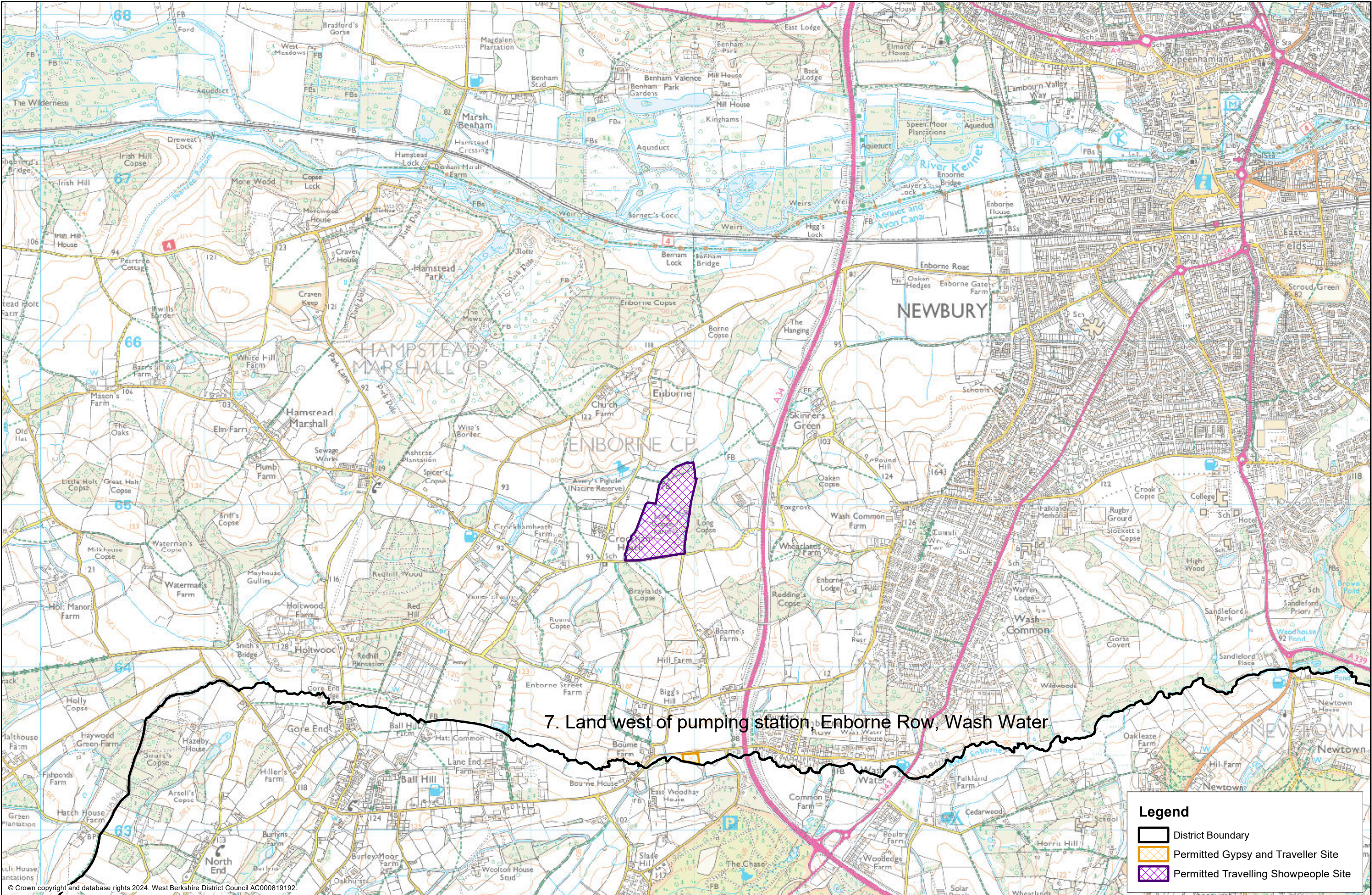
Organisation	West Berkshire Council
Department	
Comments	Not Set
Date	06 February 2025
SLA Number	0100024151



This page is intentionally left blank

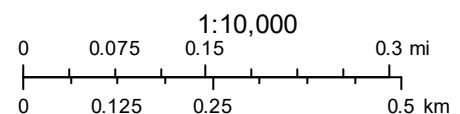








- - DISTRICT BOUNDARY




© Natural England copyright. Contains Ordnance Survey data © Crown copyright and database right 2020 | © Environment Agency copyright and/or database right 2020 | © NERC (CEH)
© Natural England copyright. Contains Ordnance Survey data © Crown copyright and database right 2020 | © TVERC | © Historic



11/12/2024, 09:46:55

- Areas**
- Override 1
- Lines**
- Override 1
 - DISTRICT BOUNDARY



© Natural England copyright. Contains Ordnance Survey data © Crown copyright and database right 2020 | © Environment Agency copyright and/or database right 2020 © NERC (CEH)