








-  Site Boundary  
- 4.69Ha / 11.59Ac
-  Parking
-  Farm Shop/  
Workshop Units
-  Listed Building
-  Community orchard
-  Attenuation Pond
-  Allotments
-  Existing bus stop/ proposed  
bus shelter

Project  
**LAND AT HALL PLACE FARM**

Drawing Title  
**ILLUSTRATIVE LAYOUT**



|                     |                       |                  |                  |
|---------------------|-----------------------|------------------|------------------|
| Date<br>13.09.18    | Scale<br>1:1,000@A2   | Drawn by<br>N.B. | Check by<br>M.A. |
| Project No<br>28776 | Drawing No<br>RG-M-06 | Revision<br>C    |                  |



**DRAFT** **BARTON WILLMORE**

Planning • Master Planning & Urban Design • Architecture •  
Landscape Planning & Design • Environmental Planning • Graphic  
Communication • Public Engagement • Development Economics

bartonwillmore.co.uk 

Offices at Birmingham Bristol Cambridge Cardiff Ebbwfleet Edinburgh  
Leeds London Manchester Newcastle Reading Southampton