

West Berkshire Council  
section 31A Highways Act 1980  
Document Catalogue

10. 'Appropriate authority' means (a) in relation to a map or statement deposited or declaration lodged under section 31(6) of that Act, an appropriate council (as defined in section 31(7) of the Highways Act 1980); and (b) in relation to a statement and map deposited under section 15A(1) of the 2006 Act, a commons registration authority (defined in section 4 of the Commons Act 2006 and section 2 of the Commons Registration Act 1965). In practice, the appropriate council and commons registration authority will usually be the same body.

**PART A: Information relating to the applicant and land to which the application relates**  
(all applicants must complete this Part)

1. Name of appropriate authority to which the application is addressed:  
**West Berkshire Council**

2. Name and full address (including postcode) of applicant:  
**The President and Scholars of St. John the Baptist College in University of Oxford c/o Savills (UK) Ltd, Wytham Court, 11 West Way, Oxford, OX2 0QL**

3. Status of applicant (tick relevant box or boxes):

I am

(a)  the owner of the land(s) described in paragraph 4.

(b)  making this application and the statements/declarations it contains on behalf of The

**President and Scholars of St. John the Baptist College in University of Oxford** who is the owner of the land(s) described in paragraph 4 and in my capacity as the **landowners land agent**.

4. Insert description of the land(s) to which the application relates (including full address and postcode):  
**Parcel 1 – Waterside Farm, Chamberhouse Mill Lane, Thatcham, RG19 4NG**

5. Ordnance Survey six-figure grid reference(s) of a point within the area of land(s) to which the application relates (if known):  
**Parcel 1 – SU529654**

6. This deposit comprises the following statement(s) and/or declarations (delete Parts B, C, or D where not applicable):  
**Highways Statement**

**PART B: Statement under section 31(6) of the Highways Act 1980**  
**The President and Scholars of St. John the Baptist College in University of Oxford** the owner of the land described in paragraph 4 of Part A of this form and shown in red on the map accompanying this statement.

Ways shown in green on the accompanying map are public footpaths.


Ways shown in blue on the accompanying map are public bridleways.

**No other ways over the land shown red on the accompanying map have been dedicated as highways.**

**PART F: Statement of Truth**  
(all applicants must complete this Part)

**WARNING: If you dishonestly enter information or make a statement that you know is, or might be, untrue or misleading, and intend by doing so to make a gain for yourself or another person, or to cause loss or the risk of loss to another person, you may commit the offence of fraud under section 1 of the Fraud Act 2006, the maximum penalty for which is 10 years' imprisonment or an unlimited fine, or both.**

**I BELIEVE THAT THE FACTS AND MATTERS CONTAINED IN THIS FORM ARE TRUE**

Signature (of the person making the statement of truth): 

Print full name: **WILLIAM HALL**

Date: **31/08/2022**

You should keep a copy of the completed form

**Data Protection Act 1998 - Fair Processing Notice**

The purpose of this Fair Processing Notice is to inform you of the use that will be made of your personal data, as required by the Data Protection Act 1998.

The appropriate authority (see explanation of definition in above guidance notes) in England is the data controller in respect of any personal data that you provide when you complete this form.

The information that you provide will be used by the appropriate authority in its duties to process applications to deposit statements, maps and declarations under section 31(6) the Highways Act 1980 and statements under section 15A(1) of the Commons Act 2006. The information you provide will also be used by the appropriate authority in its duty to update the registers in which details of such deposits are recorded under the Dedicated Highways (Registers under Section 31A of the Highways Act 1980) (England) Regulations 2007 and the Commons (Registration of Town or Village Greens) and Dedicated Highways (Landowner Statements and Declarations) (England) Regulations 2013.

The appropriate authority is required by the legislation above to maintain a register which holds information provided in this form, which can be inspected online or in person by members of the public on request. It may also be required to release information, including personal data and commercial information, on request under the Environmental Information Regulations 2004 or the Freedom of Information Act 2000. However, the appropriate authority will not permit any unwarranted breach of confidentiality nor will they act in contravention of their obligations under the Data Protection Act 1998.

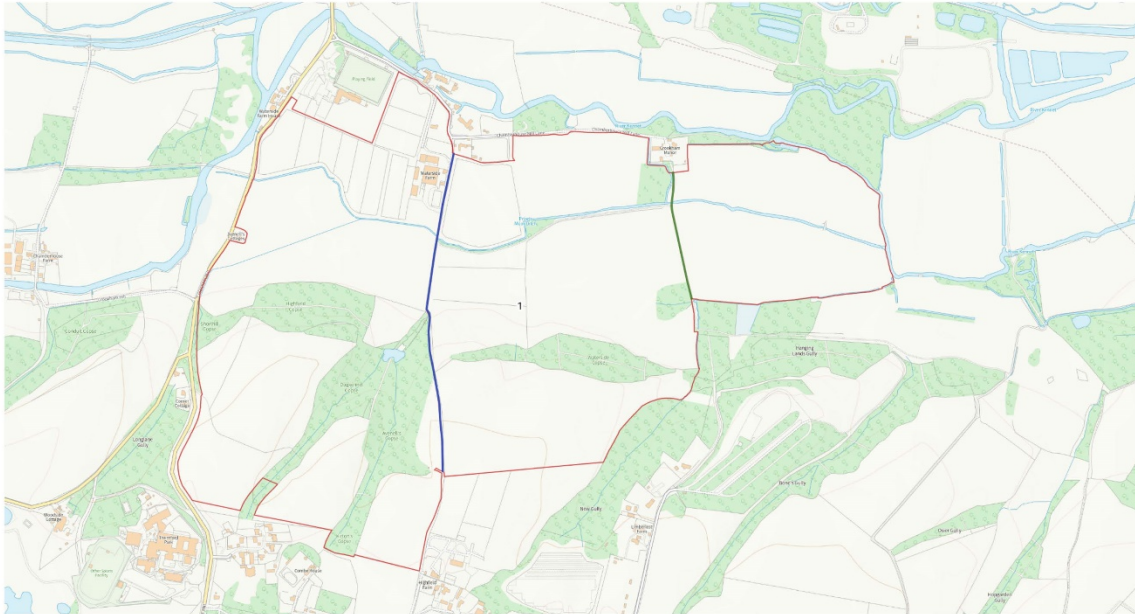
126.1 Thatcham Waterside Farm Statement 2022

126.2 Thatcham Waterside Farm Statement 2022

14/03/2024

West Berkshire s31A HA1980 Catalogue - Part 11

St Johns College Oxford - Waterside Farm  
CA16 Plan



Produced on Oct 26, 2022.  
© Crown copyright and database right 2022 (licence number 100059532)



## 126.3 Thatcham Waterside MAP 2022

14/03/2024

10. 'Appropriate authority' means (a) in relation to a map or statement deposited or declaration lodged under section 31(6) of that Act, an appropriate council (as defined in section 31(7) of the Highways Act 1980); and (b) in relation to a statement and map deposited under section 15A(1) of the 2006 Act, a commons registration authority (defined in section 4 of the Commons Act 2006 and section 2 of the Commons Registration Act 1965). In practice, the appropriate council and commons registration authority will usually be the same body.

**PART A: Information relating to the applicant and land to which the application relates**  
*(all applicants must complete this Part)*

1. Name of appropriate authority to which the application is addressed: West Berkshire Council

2. Name and full address (including postcode) of applicant:

**JL Simmons and family**  
**c/o Peter Simmons**  
**The vicarage**  
**Lacock**  
**Wiltshire**  
**SN15 2LL**

3. Status of applicant (tick relevant box or boxes):

I am

- (a)  the owner of the land described in paragraph 4.  
(b)  making this application and the statements/declarations it contains on behalf of [insert name of owner] who is the owner of the land(s) described in paragraph 4 and in my capacity as [insert details].

4. Insert description of the land(s) to which the application relates (including full address and postcode):

**Harts Hill Farm, Harts Hill Lane, Thatcham, Berkshire, RG18 4NW – pasture and arable farmland**

5. Ordnance Survey six-figure grid reference(s) of a point within the area of land(s) to which the application relates (if known): **SU 52279 68370**

6. This deposit comprises the following statement: **Part B**

**PART B: Statement under section 31(6) of the Highways Act 1980**

**JL Simmons and family c/o Peter Simmons** is the owner of the land described in paragraph 4 of Part A of this form and shown **edged red** on the map accompanying this statement.

Ways shown **blue** on the accompanying map are public footpaths. [REDACTED]

No other ways over the land shown on the accompanying map have been dedicated as highways.

**PART E: Additional information relevant to the application**  
*(insert any additional information relevant to the application)*

Classification L2 - Business Data


## 127.1 Harts Hill Farm, Statement 2022

West Berkshire s31A HA1980 Catalogue - Part 11

**PART F: Statement of Truth**  
*(all applicants must complete this Part)*

**WARNING:** If you dishonestly enter information or make a statement that you know is, or might be, untrue or misleading, and intend by doing so to make a gain for yourself or another person, or to cause loss or the risk of loss to another person, you may commit the offence of fraud under section 1 of the Fraud Act 2006, the maximum penalty for which is 10 years' imprisonment or an unlimited fine, or both.

I BELIEVE THAT THE FACTS AND MATTERS CONTAINED IN THIS FORM ARE TRUE

Signature (of the person making the statement of truth): 

Print full name: *PETER BOGREN SIMMONS*

Date: *29/8/2022*

You should keep a copy of the completed form

**Data Protection Act 1998 - Fair Processing Notice**

The purpose of this Fair Processing Notice is to inform you of the use that will be made of your personal data, as required by the Data Protection Act 1998.

The appropriate authority (see explanation of definition in above guidance notes) in England is the data controller in respect of any personal data that you provide when you complete this form.

The information that you provide will be used by the appropriate authority in its duties to process applications to deposit statements, maps and declarations under section 31(6) the Highways Act 1980 and statements under section 15A(1) of the Commons Act 2006. The information you provide will also be used by the appropriate authority in its duty to update the registers in which details of such deposits are recorded under the Dedicated Highways (Registers under Section 31A of the Highways Act 1980) (England) Regulations 2007 and the Commons (Registration of Town or Village Greens and Dedicated Highways (Landowner Statements and Declarations) (England) Regulations 2013.

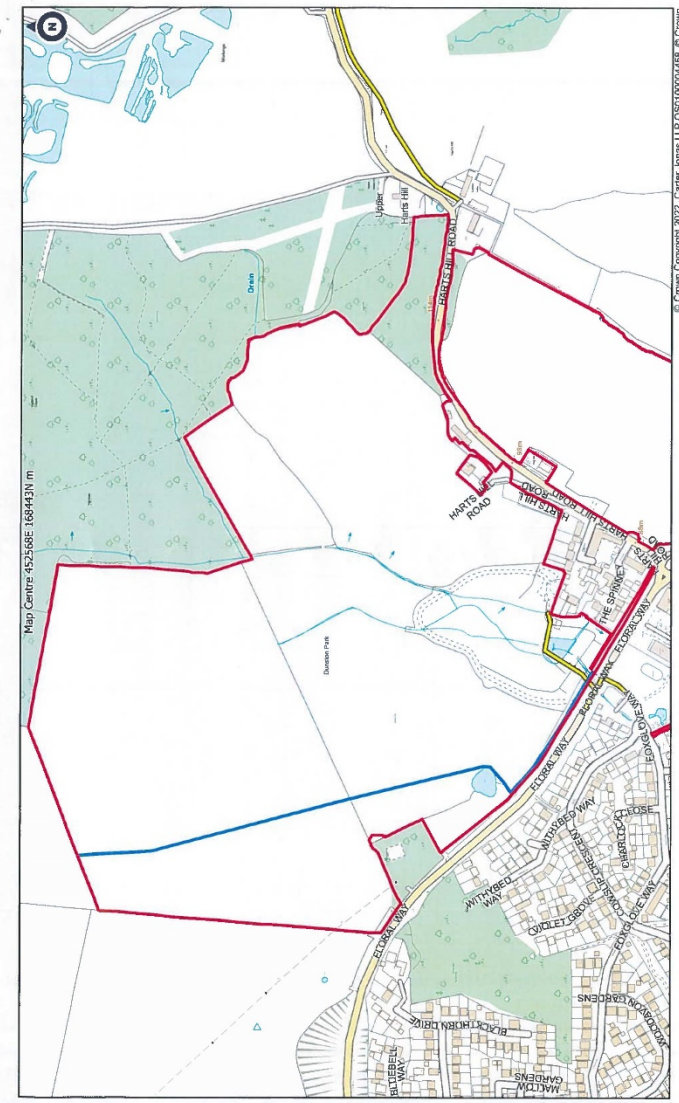
The appropriate authority is required by the legislation above to maintain a register which holds information provided in this form, which can be inspected online or in person by members of the public on request. It may also be required to release information, including personal data and commercial information, on request under the Environmental Information Regulations 2004 or the Freedom of Information Act 2000. However, the appropriate authority will not permit any unwarranted breach of confidentiality nor will they act in contravention of their obligations under the Data Protection Act 1998.

Classification L2 - Business Data

127.2 Harts Hill Farm, Statement 2022

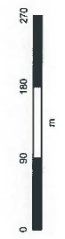
14/03/2024

West Berkshire s31A HA1980 Catalogue - Part 11



© Crown Copyright 2022. Carter Jonas LLP 0361 0060458. © Crown

Client: \_\_\_\_\_  
Project: CA16 footpath plan  
Title: CA16 footpath plan  
Scale: 1:5,000 @A4  
Date: 8/15/2022  
Drawn By: GP  
Dwg no: \_\_\_\_\_



**Carter Jonas**  
Two Storey Hill, Reading, RG1 1PS  
0118 936 2000  
carterjonas.co.uk  
OS Document: OS10006458

127.3 Harts Hill Farm, Statement 2022

10. 'Appropriate authority' means (a) in relation to a map or statement deposited or declaration lodged under section 31(6) of that Act, an appropriate council (as defined in section 31(7) of the Highways Act 1980); and (b) in relation to a statement and map deposited under section 15A(1) of the 2006 Act, a commons registration authority (defined in section 4 of the Commons Act 2006 and section 2 of the Commons Registration Act 1965). In practice, the appropriate council and commons registration authority will usually be the same body.

**PART A: Information relating to the applicant and land to which the application relates**  
*(all applicants must complete this Part)*

1. Name of appropriate authority to which the application is addressed:  
**West Berkshire Council**

2. Name and full address (including postcode) of applicant:  
**JL Simmons and family**  
**c/o Peter Simmons**  
**The Vicarage**  
**Lacock**  
**Wiltshire**  
**SN15 2LL**

3. Status of applicant (tick relevant box or boxes):

I am

(a)  the owner of the land described in paragraph 4.

(b)  making this application and the statements/declarations it contains on behalf of *[insert name of owner]* who is the owner of the land(s) described in paragraph 4 and in my capacity as *[insert details]*.

4. Insert description of the land(s) to which the application relates (including full address and postcode):

**Harts Hill Farm, Harts Hill Lane, Thatcham, Berkshire, RG18 4NW – pasture and arable farmland**

5. Ordnance Survey six-figure grid reference(s) of a point within the area of land(s) to which the application relates (if known): **SU 52279 68370**

6. This deposit comprises the following declaration: **Part C**

Classification L2 - Business Data

127.4 Harts Hill Farm, Declaration 2022

14/03/2024

West Berkshire s31A HA1980 Catalogue - Part 11

**PART C: Declaration under section 31(6) of the Highways Act 1980**

1. **JL Simmons and family c/o Peter Simmons** is the owner of the land described in paragraph 4 of Part A of this form and shown **edged red** on the map accompanying this declaration/lodged with **West Berkshire Council** on

.....**30** of **August**..... 2022

2. On the **30** day of **August**, 2022 **JL Simmons and family c/o Peter Simmons** deposited with **West Berkshire Council**, being the appropriate council, a statement accompanied by a map showing my property **edged red** which stated that:

the ways shown **blue** on that map [and on the map accompanying this declaration] had been dedicated as footpaths.

No other ways had been dedicated as highways over **JL Simmons and family c/o Peter Simmons's** property.

3. On the **30** day of **August**, **JL Simmons and family c/o Peter Simmons** deposited with **West Berkshire Council**, being the appropriate council, a declaration dated **30** of **August**, 2022 stating that no additional ways [other than those marked in the appropriate colour on the map accompanying that declaration] had been dedicated as footpaths since the deposit of the statement referred to in paragraph 2 above.

4. No additional ways have been dedicated over the land **edged red** on the map [accompanying this declaration/referenced in paragraph 1 above] since the statement dated **30** of **August**, 2022 referred to in paragraph 2 above [since the date of the declaration referred to in paragraph 3 above] [other than those footpaths marked in the appropriate colour on the map accompanying this declaration] and at the present time **JL Simmons and family c/o Peter Simmons** have no intention of dedicating any more public rights of way over my property.

Classification L2 - Business Data

127.5 Harts Hill Farm, Declaration 2022


**PART E: Additional information relevant to the application**  
(insert any additional information relevant to the application)

---

**PART F: Statement of Truth**  
(all applicants must complete this Part)

**WARNING: If you dishonestly enter information or make a statement that you know is, or might be, untrue or misleading, and intend by doing so to make a gain for yourself or another person, or to cause loss or the risk of loss to another person, you may commit the offence of fraud under section 1 of the Fraud Act 2006, the maximum penalty for which is 10 years' imprisonment or an unlimited fine, or both.**

**I BELIEVE THAT THE FACTS AND MATTERS CONTAINED IN THIS FORM ARE TRUE**

Signature (of the person making the statement of truth): 

Print full name: *Peter Bowen Sumner*

Date: *30 August 2022*

You should keep a copy of the completed form

---

**Data Protection Act 1998 - Fair Processing Notice**

The purpose of this Fair Processing Notice is to inform you of the use that will be made of your personal data, as required by the Data Protection Act 1998.

The appropriate authority (see explanation of definition in above guidance notes) in England is the data controller in respect of any personal data that you provide when you complete this form.

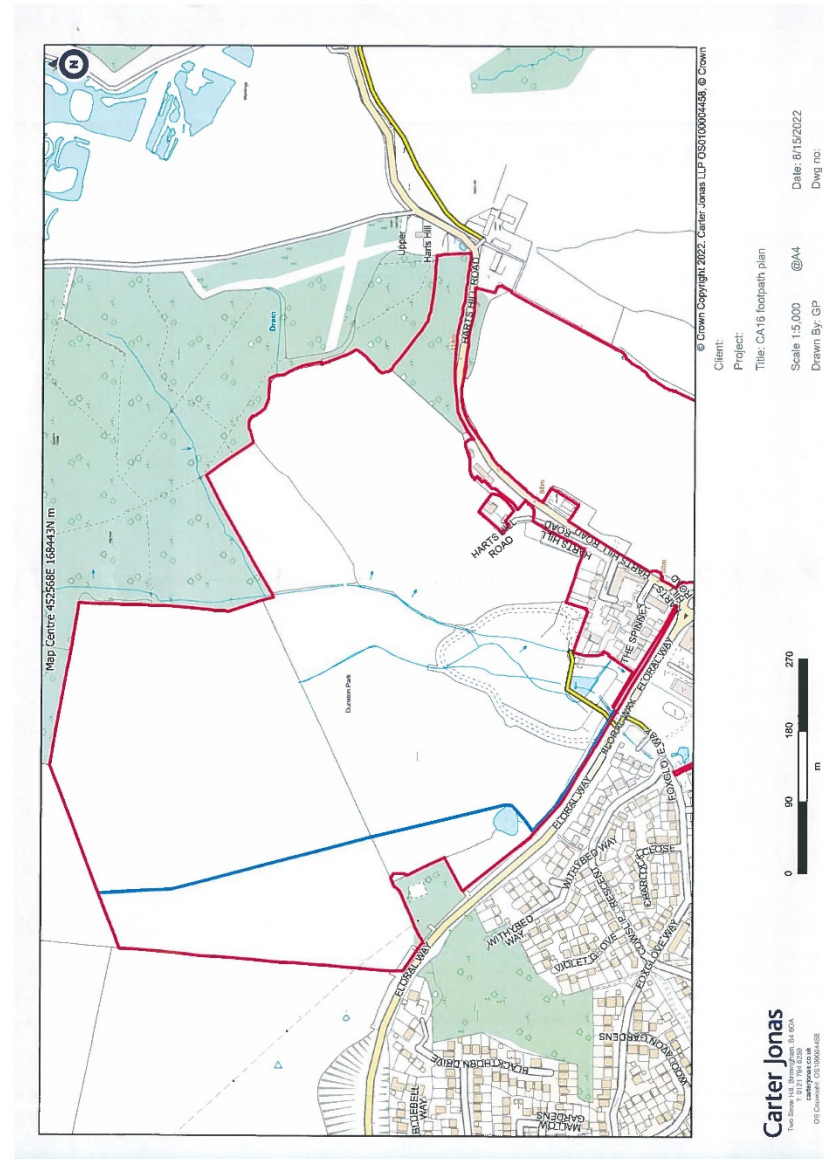
The information that you provide will be used by the appropriate authority in its duties to process applications to deposit statements, maps and declarations under section 31(6) the Highways Act 1980 and statements under section 15A(1) of the Commons Act 2006. The information you provide will also be used by the appropriate authority in its duty to update the registers in which details of such deposits are recorded under the Dedicated Highways (Registers under Section 31A of the Highways Act 1980) (England) Regulations 2007 and the Commons (Registration of Town or Village Greens) and Dedicated Highways (Landowner Statements and Declarations) (England) Regulations 2013.

The appropriate authority is required by the legislation above to maintain a register which holds information provided in this form, which can be inspected online or in person by members of the public on request. It may also be required to release information, including personal data and commercial information, on request under the Environmental Information Regulations 2004 or the Freedom of Information Act 2000. However, the appropriate authority will not permit any unwarranted breach of confidentiality nor will they act in contravention of their obligations under the Data Protection Act 1998.

Classification L2 - Business Data

## 127.6 Harts Hill Farm, Declaration 2022

14/03/2024



## 127.7 Harts Hill Farm, Declaration 2022

SCHEDULE 1 Regulation 2(2)(a)

Application Form

Form CA16

Application Form for deposits under section 31(6) of the Highways Act 1980 and section 15A(1) of the Commons Act 2006

**PART A: Information relating to the applicant and land to which the application relates**  
*(all applicants must complete this Part)*

1. Name of appropriate authority to which the application is addressed:  
West Berkshire Council  
Council Offices  
Market St  
Newbury  
RG14 5LD

2. Name and full address (including postcode) of applicant:  
The Gerald Palmer Eling Trust  
Eling Estate Office  
Wellhouse Lane  
Thatcham  
RG18 9UF

3. Status of applicant (tick relevant box or boxes):

I am  
(a)  the owner of the land(s) described in paragraph 4.  
(b)  making this application and the statements/declarations it contains on behalf of the Gerald Palmer Eling Trust who is the owner of the land(s) described in paragraph 4 and in my capacity as Company Secretary.

4. Insert description of the land(s) to which the application relates (including full address and postcode):

The Eling Estate, RG18 9UF

5. Ordnance Survey six-figure grid reference(s) of a point within the area of land(s) to which the application relates (if known): SU 519725

6. This deposit comprises the following statement(s) and/or declarations *Parts A, C, and F*:

**PART B: Statement under section 31(6) of the Highways Act 1980**

The Gerald Palmer Eling Trust is the owner of the land described in paragraph 4 of Part A of this form and shown edged black on the map accompanying this statement.

Ways shown brown on the accompanying map are byways open to all traffic.  
Ways shown red on the accompanying map are restricted byways.  
Ways shown green on the accompanying map are public bridleways.  
Ways shown purple on the accompanying map are public footpaths.

No other ways over the land shown edged black on the accompanying map have been dedicated as highways.

**PART F: Statement of Truth**  
*(all applicants must complete this Part)*

**WARNING: If you dishonestly enter information or make a statement that you know is, or might be, untrue or misleading, and intend by doing so to make a gain for yourself or another person, or to cause loss or the risk of loss to another person, you may commit the offence of fraud under section 1 of the Fraud Act 2006, the maximum penalty for which is 10 years' imprisonment or an unlimited fine, or both.**

**I BELIEVE THAT THE FACTS AND MATTERS CONTAINED IN THIS FORM ARE TRUE**

Signature (of the person making the statement of truth):

Print full name: DAVID HILL

Date: 18/11/22

You should keep a copy of the completed form

**Data Protection Act 1998 - Fair Processing Notice**

The purpose of this Fair Processing Notice is to inform you of the use that will be made of your personal data, as required by the Data Protection Act 1998.

The appropriate authority (see explanation of definition in above guidance notes) in England is the data controller in respect of any personal data that you provide when you complete this form.

The information that you provide will be used by the appropriate authority in its duties to process applications to deposit statements, maps and declarations under section 31(6) the Highways Act 1980 and statements under section 15A(1) of the Commons Act 2006. The information you provide will also be used by the appropriate authority in its duty to update the registers in which details of such deposits are recorded under the Dedicated Highways (Registers under Section 31A of the Highways Act 1980) (England) Regulations 2007 and the Commons (Registration of Town or Village Greens) and Dedicated Highways (Landowner Statements and Declarations) (England) Regulations 2013.

The appropriate authority is required by the legislation above to maintain a register which holds information provided in this form, which can be inspected online or in person by members of the public on request. It may also be required to release information, including personal data and commercial information, on request under the Environmental Information Regulations 2004 or the Freedom of Information Act 2000. However, the appropriate authority will not permit any unwarranted breach of

128.1 CA16 Eling Gerald Palmer Statement 2022

128.2 CA16 Eling Gerald Palmer Statement 2022

*Commons Registration Act 1965). In practice, the appropriate council and commons registration authority will usually be the same body.*

**PART A: Information relating to the applicant and land to which the application relates**

1. Name of appropriate authority to which the application is addressed: West Berkshire County Council
2. Name and full address (including postcode) of applicant: Carolyn Von Stumm, Wellhill House, South Fawley, Wantage, OX12 9NL
3. Status of applicant (tick relevant box or boxes):  
I am  
(a)  the owner of the land(s) described in paragraph 4.  
(b)  making this application and the statements/declarations it contains on behalf of [insert name of owner] who is the owner of the land(s) described in paragraph 4 and in my capacity as [insert details].
4. Insert description of the land(s) to which the application relates (including full address and postcode):  
Ibex Field, Upper End, Chaddleworth, RG20 7DY
5. Ordnance Survey six-figure grid reference(s) of a point within the area of land(s) to which the application relates (if known):  
SU415775
6. This deposit comprises the following statement(s)  
Part A, B, E, F

**PART B: Statement under section 31(6) of the Highways Act 1980**

I Carolyn Von Stumm the owner of the land described in paragraph 4 of Part A of this form and shown outlined in red on the map accompanying this statement.

Ways shown in blue on the accompanying map are public footpaths.

No other ways over the land shown outlined in red on the accompanying map have been dedicated as highways.

Classification L2 - Business Data

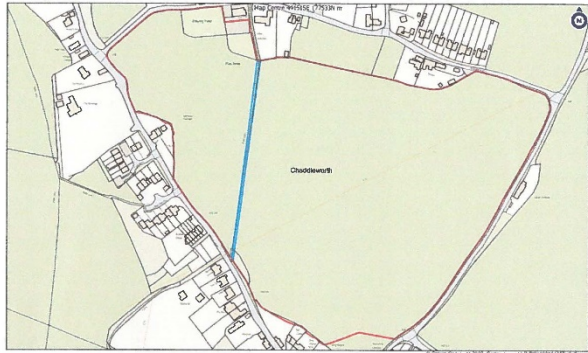
129.1 Chaddleworth Ibex Field Statement 2023

14/03/2024

West Berkshire s31A HA1980 Catalogue - Part 11

**PART E: Additional information relevant to the application**  
(insert any additional information relevant to the application)

Please see attached map. The line in blue identifies the footpath across Ibex Field.



**Carter Jonas**

Scale 1:2,500 © 2023  
Drawn by [redacted] Date 8/7/2023  
Checked by [redacted] Drawn on

**PART F: Statement of Truth**  
(all applicants must complete this Part)

**WARNING:** If you dishonestly enter information or make a statement that you know is, or might be, untrue or misleading, and intend by doing so to make a gain for yourself or another person, or to cause loss or the risk of loss to another person, you may commit the offence of fraud under section 1 of the Fraud Act 2006, the maximum penalty for which is 10 years' imprisonment or an unlimited fine, or both.

**I BELIEVE THAT THE FACTS AND MATTERS CONTAINED IN THIS FORM ARE TRUE**

Signature (of the person making the statement of truth): [redacted]

Print full name: CAROLYN VON STUMM

Date: 14<sup>th</sup> August 2023

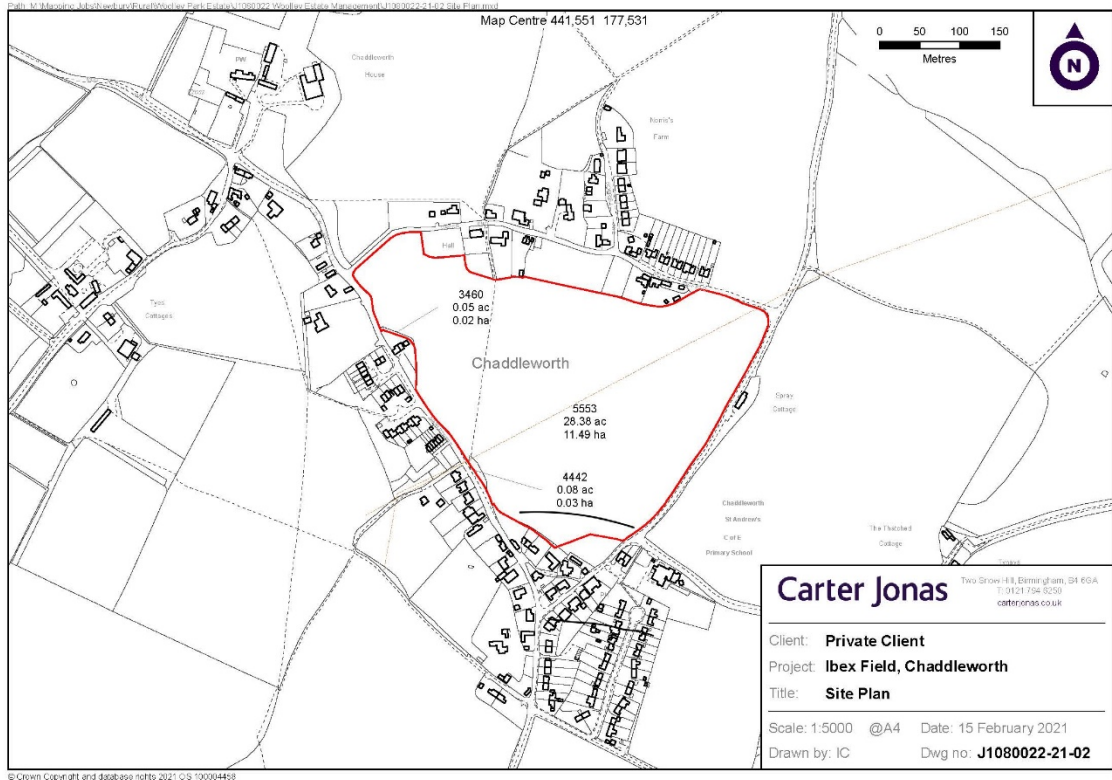
You should keep a copy of the completed form

Data Protection Act 1998 - Fair Processing Notice

Classification L2 - Business Data

129.2 Chaddleworth Ibex Field Statement 2023





129.3 Chaddleworth Ibex Field Statement Map 2023

*Commons Registration Act 1965). In practice, the appropriate council and commons registration authority will usually be the same body.*

**PART A: Information relating to the applicant and land to which the application relates**

1. Name of appropriate authority to which the application is addressed: West Berkshire County Council
2. Name and full address (including postcode) of applicant: Carolyn Von Stumm, Wellhill House, South Fawley, Wantage, OX12 9NL
3. Status of applicant (tick relevant box or boxes):

I am

- (a)  the owner of the land(s) described in paragraph 4.  
 (b)  making this application and the statements/declarations it contains on behalf of [insert name of owner] who is the owner of the land(s) described in paragraph 4 and in my capacity as [insert details].

4. Insert description of the land(s) to which the application relates (including full address and postcode):

Ibex Field, Upper End, Chaddleworth, RG20 7DY

5. Ordnance Survey six-figure grid reference(s) of a point within the area of land(s) to which the application relates (if known):  
 SU415775

6. This deposit comprises the following statement(s)  
 Part A, C, E, F

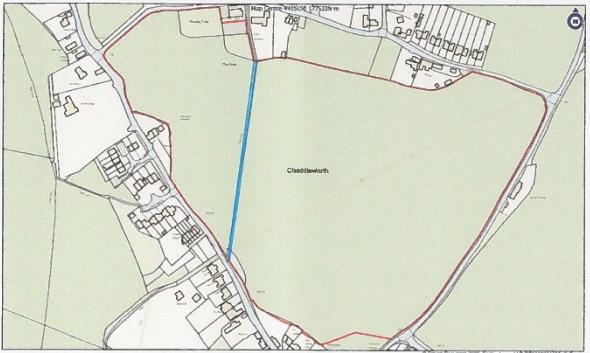
**PART C: Declaration under section 31(6) of the Highways Act 1980**

1. I, Carolyn von Stumm, am the owner of the land described in paragraph 4 of Part A of this form and shown edged in red on the map lodged with West Berkshire Council on 14<sup>th</sup> August 2023.
2. On 14<sup>th</sup> August 2023, I deposited with West Berkshire Council, being the appropriate council, a statement accompanied by a map showing my property which stated:
  - the way shown blue on the map had been dedicated as footpath.
  - no other ways had been dedicated as highways over my property.
3. No additional ways have been dedicated over the land edged in red on the map referenced in paragraph 1 above since the statement dated 14<sup>th</sup> August 2023 referred to in paragraph 2 above other than those

129.4 Chaddleworth Ibex Field Declaration 2023

**PART E: Additional information relevant to the application**  
(insert any additional information relevant to the application)

Please see attached map. The line in blue identifies the footpath across Ibox Field.




**Carter Jonas**

Scale: 1:5,000 @A4 Date: 01/05/23  
Drawn by: IC

**PART F: Statement of Truth**  
(all applicants must complete this Part)

**WARNING: If you dishonestly enter information or make a statement that you know is, or might be, untrue or misleading, and intend by doing so to make a gain for yourself or another person, or to cause loss or the risk of loss to another person, you may commit the offence of fraud under section 1 of the Fraud Act 2006, the maximum penalty for which is 10 years' imprisonment or an unlimited fine, or both.**

**I BELIEVE THAT THE FACTS AND MATTERS CONTAINED IN THIS FORM ARE TRUE**

Signature (of the person making the statement of truth): 

Print full name: **CAROLYN VON STUMM**

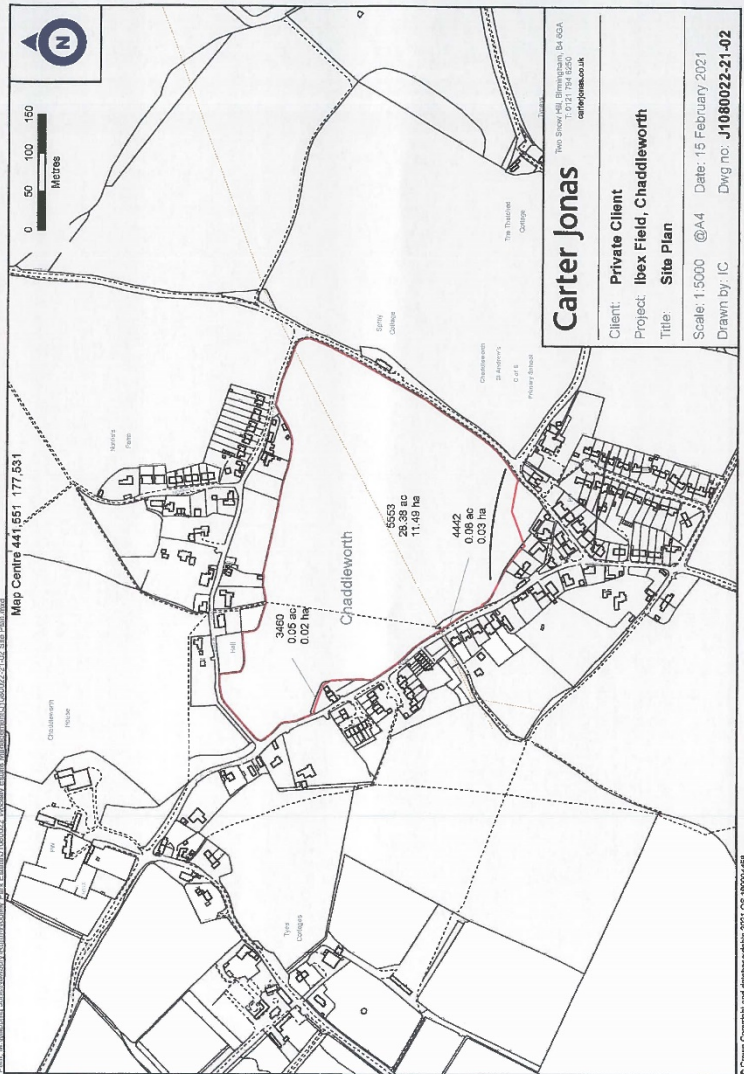
Date: *22<sup>nd</sup> August 2023*

You should keep a copy of the completed form

**Data Protection Act 1998 - Fair Processing Notice**

The purpose of this Fair Processing Notice is to inform you of the use that will be made of your personal data, as required by the Data Protection Act 1998.

129.5 Chaddleshott Ibox Field Declaration 2023



**Carter Jonas**

Client: **Private Client**  
Project: **Ibox Field, Chaddleshott**  
Title: **Site Plan**  
Scale: 1:5000 @A4 Date: 15 February 2021  
Drawn by: IC Dwg no: **J1080022-21-02**

Map Centre 441,551,177,631

© Crown Copyright and Geospatial Information 2021 OS 3000468

129.6 Chaddleshott Ibox Field Declaration 2023

**PART A: Information relating to the applicant and land to which the application relates  
(all applicants must complete this Part)**

1. Name of appropriate authority to which the application is addressed:

West Berkshire Council, Council Offices, Market Street, Newbury, RG14 5LD.

2. Name and full address (including postcode) of applicant:

Alison Williamson BSc., MSc., MCIEM, MIPROW, CEW, Recreation and Rights of Way Consultant, Nettleford, Church Street, Meyse Hampton, Cirencester, GLOS. GL7 5JX, on behalf of Timothy Prideaux Legh Adams, Lion House, Red Lion Street, London WC1R 4GB and Saffery Champness Trustees Limited (Co. Regn. No. 03748354), Lion House, Red Lion Street, London WC1R 4GB, and Genevieve Elizabeth Mather, Shawdene, Donnington, Newbury, Berks RG14 3AJ.

3. Status of applicant (tick relevant box or boxes):

I am

(a)  the owner of the land(s) described in paragraph 4.

(b)  making this application and the statements/declarations it contains on behalf of [Timothy Prideaux Legh Adams, Saffery Champness Trustees Limited (Co. Regn. No. 03748354), and Genevieve Elizabeth Mather] who are the owners of the land(s) described in paragraph 4 and in my capacity as [their Agent, being a specialist Public Rights of Way Consultant].

4. Insert description of the land(s) to which the application relates (including full address and postcode):

Land between Junction 13 and Curridge, Marsh Lane, Curridge, Chieveley, West Berkshire, RG18 9EE.

Landownership comprises (from north to south):-

- Southfield Pightle and Smithy Cope to the north;
- Littledeans Wood and Malthouse Wood in the central area;
- Upper Grange Cope to the south.

The area is bounded by (approximately):-

- The former Oak Kiln Farm to the north;
- Marsh Lane/ Byway CHIE 49/3 to the west;
- Byway CHIE 49/6, Curridge village and Lanolee Cope to the east;
- Lanolee Farm to the south.

(See plan accompanying this Statement.)

5. Ordnance Survey six-figure grid reference(s) of a point within the area of land(s) to which the application relates (if known):

SU 485 722

6. This deposit comprises the following statement(s) and/or declarations (delete Parts B, C, or D where not applicable):

**PART B: Statement under section 31(6) of the Highways Act 1980**

[I am/ Timothy Prideaux Legh Adams, Saffery Champness Trustees Limited, and Genevieve Elizabeth Mather] are the owners of the land described in paragraph 4 of Part A of this form and shown [by land outlined in red] on the map accompanying this statement.

(delete wording in square brackets as appropriate and/or insert information as required)

[Ways shown [insert colouring] on the accompanying map are byways open to all traffic.]

[Ways shown [insert colouring] on the accompanying map are restricted byways.]

[Ways shown [insert colouring] on the accompanying map are public bridleways.]

[Ways shown [in a purple line] on the accompanying map are public footpaths.]

No [other] ways over the land shown [by land outlined in red] on the accompanying map have been dedicated as highways.

(delete wording in square brackets as appropriate and/or insert information as required)

**PART C: Declaration under section 31(6) of the Highways Act 1980 N/A**

1. [I am/insert name of owner] is/are the owner of the land described in paragraph 4 of Part A of this form and shown [insert colouring] on the map [accompanying this declaration/ lodged with [insert name] Council on [insert day, month, year].

(delete wording in square brackets as appropriate and/or insert information as required)

2. On the [insert day] day of [insert month, year] [I/my/insert name of owner's] predecessor in title [insert name] deposited with [insert name] Council, being the appropriate council, a statement accompanied by a map showing [my/insert name of owner's] property [insert colouring] which stated that:

[the ways shown [insert colouring] on that map [and on the map accompanying this declaration] had been dedicated as byways open to all traffic]

[the ways shown [insert colouring] on that map [and on the map accompanying this declaration] had been dedicated as restricted byways]

[the ways shown [insert colouring] on that map [and on the map accompanying this declaration] had been dedicated as bridleways]

[the ways shown [insert colouring] on that map [and on the map accompanying this declaration] had been dedicated as footpaths]

[no [other] ways had been dedicated as highways over [my/insert name of owner's] property]. (delete wording in square brackets as appropriate and/or insert information as required)

3. On the [insert day] day of [insert month, year] [I/my/insert name of owner's] predecessor in title [insert name] deposited with [insert name] Council, being the appropriate council, a declaration dated [insert day, month, year], stating that no additional ways [other than those marked in the appropriate colour on the map accompanying that declaration] had been dedicated as [byways open to all traffic] [restricted byways] [bridleways] [footpaths] since the deposit of the statement referred to in paragraph 2 above.

(delete if not applicable and delete wording in square brackets as appropriate and/or insert information as required)

4. No additional ways have been dedicated over the land [insert colouring] on the map [accompanying this declaration/ referred to in paragraph 1 above] since the statement dated [insert day, month, year] referred to in paragraph 2 above [since the date of the declaration referred to in paragraph 3 above] [other than those [byways open to all traffic] [restricted byways] [bridleways] [footpaths] marked in the appropriate colour on the map accompanying this declaration] and at the present time [I/insert name of owner] [have/has] no intention of dedicating any more public rights of way over [my/the] property.

(delete wording in square brackets as appropriate and/or insert information as required)

**130.1 Chieveley Curridge Copses Statement, 2023**

14/03/2024

**130.2 Chieveley Curridge Copses Statement, 2023**

West Berkshire s31A HA1980 Catalogue - Part 11

**PART D: Statement under section 15A(1) of the Commons Act 2006 N/A**

I am *[insert name of owner]* is the owner of the land described in paragraph 4 of Part A of this form and shown *[insert colouring]* on the map *[accompanying this statement/deposited with *[insert name]* Council on *[insert day, month, year]*].*


I *[insert name of owner]* *[wish/wishes]* to bring to an end any period during which persons may have indulged as of right in lawful sports and pastimes on the whole or any part of the land shown *[insert colouring]* on the *[accompanying map/map referenced above]*; *[delete wording in square brackets as appropriate and/or insert information as required]*

**PART E: Additional information relevant to the application**  
*(insert any additional information relevant to the application)*

**PART F: Statement of Truth**  
*(all applicants must complete this Part)*

**WARNING:** If you dishonestly enter information or make a statement that you know is, or might be, untrue or misleading, and intend by doing so to make a gain for yourself or another person, or to cause loss or the risk of loss to another person, you may commit the offence of fraud under section 1 of the Fraud Act 2006, the maximum penalty for which is 10 years' imprisonment or an unlimited fine, or both.

**I BELIEVE THAT THE FACTS AND MATTERS CONTAINED IN THIS FORM ARE TRUE**

Signature (of the person making the statement of truth): 

**Print full name:** Alison Williamson, for and on behalf of Timothy Prideaux Legh Adams, Saffery Champness Trustees Limited (Co. Regn. No. 03748354), and Genevieve Elizabeth Mather.

**Date:** 22<sup>nd</sup> September 2023

**You should keep a copy of the completed form**

**Data Protection Act 1998 - Fair Processing Notice**

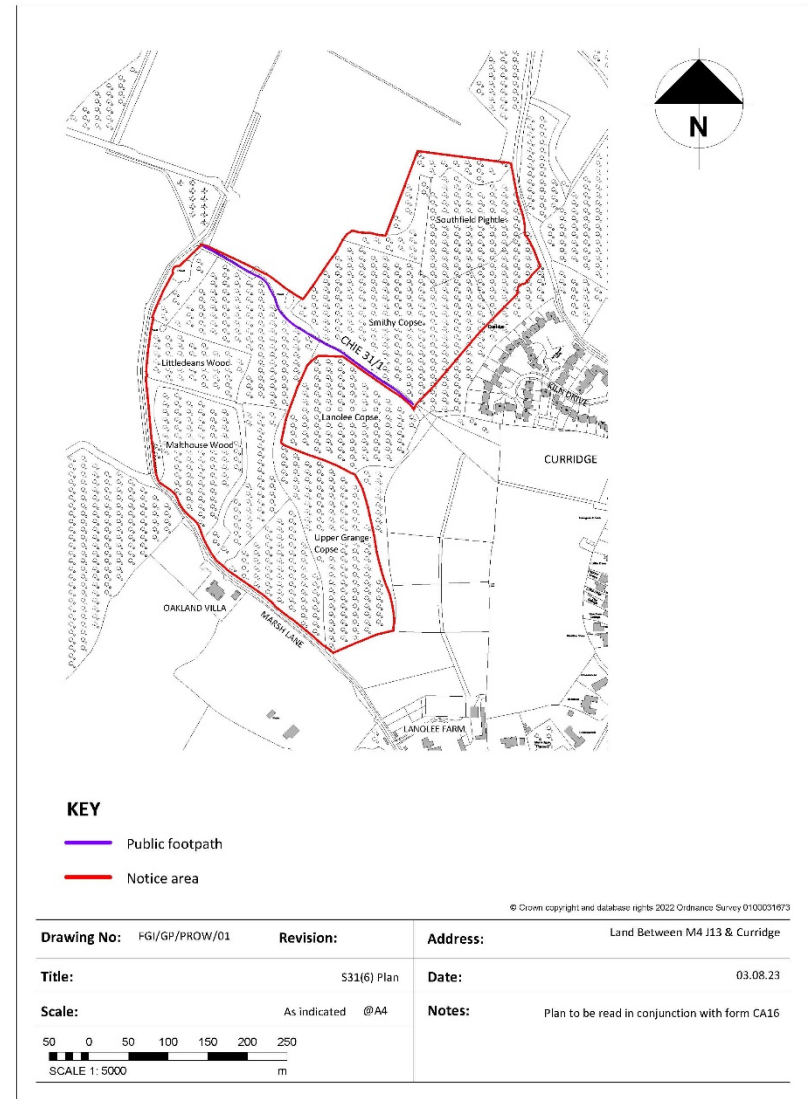
The purpose of this Fair Processing Notice is to inform you of the use that will be made of your personal data, as required by the Data Protection Act 1998.

The appropriate authority (see explanation of definition in above guidance notes) in England is the data controller in respect of any personal data that you provide when you complete this form.

The information that you provide will be used by the appropriate authority in its duties to process applications to deposit statements, maps and declarations under section 31(6) the Highways Act 1980 and statements under section 15A(1) of the Commons Act 2006. The information you provide will also be used by the appropriate authority in its duty to update the registers in which details of such deposits are recorded under the Dedicated Highways (Registers under Section 31A of the Highways Act 1980) (England) Regulations 2007 and the Commons (Registration of Town or Village Greens and Dedicated Highways (Landowner Statements and Declarations) (England) Regulations 2013.

The appropriate authority is required by the legislation above to maintain a register which holds information provided in this form, which can be inspected online or in person by members of the public on request. It may also be required to release information, including personal data and commercial information, on request under the Environmental Information Regulations 2004 or the Freedom of Information Act 2000. However, the appropriate authority will not permit any unwarranted breach of confidentiality nor will they act in contravention of their obligations under the Data Protection Act 1998.

130.3 Chieveley Curridge Copses Statement, 2023



130.4 Chieveley Curridge Copses Map, 2023

**PART A: Information relating to the applicant and land to which the application relates**  
*(all applicants must complete this Part)*

1. Name of appropriate authority to which the application is addressed:

West Berkshire Council, Council Offices, Market Street, Newbury, RG14 5LD.

2. Name and full address (including postcode) of applicant:

Alison Williamson *BSc., MSc., MCIEEM, MIPROW, CEnv.*, Recreation and Rights of Way Consultant, Nottledown, Church Street, Meyse Hampton, Cirencester, GLOS, GL7 5JX, on behalf of Timothy Prideaux Legh Adams, Lion House, Red Lion Street, London WC1R 4GB and Saffery Champness Trustees Limited (Co. Regn. No. 03748354), Lion House, Red Lion Street, London WC1R 4GB, and Genevieve Elizabeth Mather, Shawdene, Donnington, Newbury, Berks RG14 3AJ.

3. Status of applicant (tick relevant box or boxes):

I am

(a)  the owner of the land(s) described in paragraph 4.

(b)  making this application and the statements/declarations it contains on behalf of [Timothy Prideaux Legh Adams, Saffery Champness Trustees Limited (Co. Regn. No. 03748354), and Genevieve Elizabeth Mather] who are the owners of the land(s) described in paragraph 4 and in my capacity as [their Agent, being a specialist Public Rights of Way Consultant].

4. Insert description of the land(s) to which the application relates (including full address and postcode):

Land between Junction 13 and Curridge, Marsh Lane, Curridge, Chieveley, West Berkshire, RG18 9EH.

Landownership comprises (from north to south):-

- Southfield Pightle and Smithy Cope to the north;
- Littlecleans Wood and Malhouse Wood in the central area;
- Upper Grange Cope to the south.

The area is bounded by (approximately):-

- The former Oak Kiln Farm to the north;
- Marsh Lane/ Byway CHIE 49/3 to the west;
- Byway CHIE 49/6, Curridge village and Lanolee Cope to the east;
- Lanolee Farm to the south.

(See plan accompanying previous Deposit filed at West Berkshire Council on 28<sup>th</sup> September 2023.)

5. Ordnance Survey six-figure grid reference(s) of a point within the area of land(s) to which the application relates (if known):

SU 485 722

6. This deposit comprises the following statement(s) and/or declarations (*delete Parts B, C, or D where not applicable*):

**PART B: Statement under section 31(6) of the Highways Act 1980 N/A**

~~I am [insert name of owner] the owner of the land described in paragraph 4 of Part A of this form and shown [insert colouring] on the map accompanying this statement.  
(delete wording in square brackets as appropriate and/or insert information as required)~~

~~[Ways shown [insert colouring] on the accompanying map are byways open to all traffic.]  
[Ways shown [insert colouring] on the accompanying map are restricted byways.]  
[Ways shown [insert colouring] on the accompanying map are public bridleways.]  
[Ways shown [insert colouring] on the accompanying map are public footpaths.]~~

~~No [other] ways over the land shown [insert colouring] on the accompanying map have been dedicated as highways.  
(delete wording in square brackets as appropriate and/or insert information as required)~~

**PART C: Declaration under section 31(6) of the Highways Act 1980 N/A**

1. ~~I am [Timothy Prideaux Legh Adams, Saffery Champness Trustees Limited, and Genevieve Elizabeth Mather] are the owners of the land described in paragraph 4 of Part A of this form and shown [by land outlined in red] on the map [accompanying this declaration/lodged with [West Berkshire] Council on [28<sup>th</sup> September 2023]].  
(delete wording in square brackets as appropriate and/or insert information as required)~~

2. On the [twenty second] day of [September 2023] ~~I/my [Timothy Prideaux Legh Adams, Saffery Champness Trustees Limited, and Genevieve Elizabeth Mather] predecessor in title [insert name] deposited with [West Berkshire] Council, being the appropriate council, a statement accompanied by a map showing [my/[Timothy Prideaux Legh Adams, Saffery Champness Trustees Limited, and Genevieve Elizabeth Mather's]] property [by land outlined in red] which stated that:~~

~~[the ways shown [insert colouring] on that map [and on the map accompanying this declaration] had been dedicated as byways open to all traffic]~~

~~[the ways shown [insert colouring] on that map [and on the map accompanying this declaration] had been dedicated as restricted byways]~~

~~[the ways shown [insert colouring] on that map [and on the map accompanying this declaration] had been dedicated as bridleways]~~

~~[the ways shown [in a purple line] on that map [and on the map accompanying this declaration] had been dedicated as footpaths]~~

~~[no [other] ways had been dedicated as highways over [my/[Timothy Prideaux Legh Adams, Saffery Champness Trustees Limited, and Genevieve Elizabeth Mather's] property]. (delete wording in square brackets as appropriate and/or insert information as required)~~

~~3. On the [insert day] day of [insert month, year] ~~I/my [insert name of owner's] predecessor in title [insert name] deposited with [insert name] Council, being the appropriate council, a declaration dated [insert day, month, year], stating that no additional ways [other than those marked in the appropriate colour on the map accompanying that declaration] had been dedicated as [byways open to all traffic] [restricted byways] [bridleways] [footpaths] since the deposit of the statement referred to in paragraph 2 above.] (delete if not applicable and delete wording in square brackets as appropriate and/or insert information as required)~~~~

4. No additional ways have been dedicated over the land [outlined in red] on the map [accompanying this declaration/referenced in paragraph 1 above] since the statement dated [22<sup>nd</sup> September 2023] and filed with West Berkshire Council on 28<sup>th</sup> September 2023] referred to in paragraph 2 above [since the date of the declaration referred to in paragraph 3 above] [other than those [byways open to all traffic] [restricted byways] [bridleways] [footpaths] marked in the appropriate colour on the map accompanying this declaration] and at the present time ~~I/[Timothy Prideaux Legh Adams, Saffery Champness Trustees Limited, and Genevieve Elizabeth Mather]] [have/have] no intention of dedicating any more public rights of way over [my/the] property.  
(delete wording in square brackets as appropriate and/or insert information as required)~~

130.5 Chieveley, Curridge Copses Declaration 2023

130.6 Chieveley, Curridge Copses Declaration 2023

**PART D: Statement under section 15A(1) of the Commons Act 2006 N/A**

I am [insert name of owner] the owner of the land described in paragraph 4 of Part A of this form and shown [insert colouring] on the map [accompanying this statement/deposited with [insert name] Council on [insert day, month, year]].


I [insert name of owner] [wish/wishes] to bring to an end any period during which persons may have indulged as of right in lawful sports and pastimes on the whole or any part of the land shown [insert colouring] on the [accompanying map/map referenced above].  
(delete wording in square brackets as appropriate and/or insert information as required)

**PART E: Additional information relevant to the application N/A**  
(insert any additional information relevant to the application)

**PART F: Statement of Truth**  
(all applicants must complete this Part)

**WARNING: If you dishonestly enter information or make a statement that you know is, or might be, untrue or misleading, and intend by doing so to make a gain for yourself or another person, or to cause loss or the risk of loss to another person, you may commit the offence of fraud under section 1 of the Fraud Act 2006, the maximum penalty for which is 10 years' imprisonment or an unlimited fine, or both.**

**I BELIEVE THAT THE FACTS AND MATTERS CONTAINED IN THIS FORM ARE TRUE**

Signature (of the person making the statement of truth): 

**Print full name:** Alison Williamson, for and on behalf of Timothy Prideaux Leigh Adams, Saffery Champness Trustees Limited (Co. Regn. No. 03748354), and Genevieve Elizabeth Mather.

**Date:** 5<sup>th</sup> October 2023

**You should keep a copy of the completed form**

**Data Protection Act 1998 - Fair Processing Notice**

The purpose of this Fair Processing Notice is to inform you of the use that will be made of your personal data, as required by the Data Protection Act 1998.

The appropriate authority (see explanation of definition in above guidance notes) in England is the data controller in respect of any personal data that you provide when you complete this form.

The information that you provide will be used by the appropriate authority in its duties to process applications to deposit statements, maps and declarations under section 31(6) the Highways Act 1980 and statements under section 15A(1) of the Commons Act 2006. The information you provide will also be used by the appropriate authority in its duty to update the registers in which details of such deposits are recorded under the Dedicated Highways (Registers under Section 31A of the Highways Act 1980) (England) Regulations 2007 and the Commons (Registration of Town or Village Greens) and Dedicated Highways (Landowner Statements and Declarations) (England) Regulations 2013.

The appropriate authority is required by the legislation above to maintain a register which holds information provided in this form, which can be inspected online or in person by members of the public on request. It may also be required to release information, including personal data and commercial information, on request under the Environmental Information Regulations 2004 or the Freedom of Information Act 2000. However, the appropriate authority will not permit any unwarranted breach of confidentiality nor will they act in contravention of their obligations under the Data Protection Act 1998.

130.7 Chieveley, Curridge Copses, Declaration 2023

14/03/2024

10. 'Appropriate authority' means (a) in relation to a map or statement deposited or declaration lodged under section 31(6) of that Act, an appropriate council (as defined in section 31(7) of the Highways Act 1980); and (b) in relation to a statement and map deposited under section 15A(1) of the 2006 Act, a commons registration authority (defined in section 4 of the Commons Act 2006 and section 2 of the Commons Registration Act 1965). In practice, the appropriate council and commons registration authority will usually be the same body.

**PART A: Information relating to the applicant and land to which the application relates**  
(all applicants must complete this Part)

1. Name of appropriate authority to which the application is addressed:  
West Berkshire Council, Council Offices, Market Street, Newbury, RG14 5LD

2. Name and full address (including postcode) of applicant:  
Elizabeth Armstrong Of The Manor House, Great Shefford, Hungerford, RG17 7DZ

3. Status of applicant (tick relevant box or boxes):  
I am  
(a)  the owner of the land(s) described in paragraph 4.  
(b)  making this application and the statements/declarations it contains on behalf of [Elizabeth Armstrong] who is the owner of the land(s) described in paragraph 4 and in my capacity as [Agent].

4. Insert description of the land(s) to which the application relates (including full address and postcode):  
Private farm track which forms a link between two footpaths, one north of the river, one south.  
Farm track between St Mary's Church and Parcel SU3875 2693  
Great Shefford, Hungerford, RG17 7DZ

5. Ordnance Survey six-figure grid reference(s) of a point within the area of land(s) to which the application relates (if known):  
SU38117542

6. This deposit comprises the following statement(s) and/or declarations (delete Parts B, C, or D where not applicable):

**PART B: Statement under section 31(6) of the Highways Act 1980**

Elizabeth Armstrong is the owner of the land described in paragraph 4 of Part A of this form and shown RED on the map accompanying this statement.

[Ways shown GREEN on the accompanying map are public footpaths.]

131.1 Gt Shefford Manor Farm (Statement)

West Berkshire s31A HA1980 Catalogue - Part 11

**PART F: Statement of Truth**  
*(all applicants must complete this Part)*

**WARNING:** If you dishonestly enter information or make a statement that you know is, or might be, untrue or misleading, and intend by doing so to make a gain for yourself or another person, or to cause loss or the risk of loss to another person, you may commit the offence of fraud under section 1 of the Fraud Act 2006, the maximum penalty for which is 10 years' imprisonment or an unlimited fine, or both.

**I BELIEVE THAT THE FACTS AND MATTERS CONTAINED IN THIS FORM ARE TRUE**

Signature (of the person making the statement of truth): [REDACTED]

Print full name: **ELIZABETH MIRANDA ARMSTRONG**

Date: **20 OCT 2023**

You should keep a copy of the completed form

---

**Data Protection Act 1998 - Fair Processing Notice**

The purpose of this Fair Processing Notice is to inform you of the use that will be made of your personal data, as required by the Data Protection Act 1998.

The appropriate authority (see explanation of definition in above guidance notes) in England is the data controller in respect of any personal data that you provide when you complete this form.

The information that you provide will be used by the appropriate authority in its duties to process applications to deposit statements, maps and declarations under section 31(6) the Highways Act 1980 and statements under section 15A(1) of the Commons Act 2006. The information you provide will also be used by the appropriate authority in its duty to update the registers in which details of such deposits are recorded under the Dedicated Highways (Registers under Section 31A of the Highways Act 1980) (England) Regulations 2007 and the Commons (Registration of Town or Village Greens) and Dedicated Highways (Landowner Statements and Declarations) (England) Regulations 2013.

The appropriate authority is required by the legislation above to maintain a register which holds information provided in this form, which can be inspected online or in person by members of the public on request. It may also be required to release information, including personal data and commercial information, on request under the Environmental Information Regulations 2004 or the Freedom of Information Act 2000. However, the appropriate authority will not permit any unwarranted breach of confidentiality nor will they act in contravention of their obligations under the Data Protection Act 1998.

131.2 Gt Shefford Manor Farm (Statement)

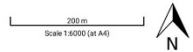
14/03/2024

Accompanying Map for CA16  
Mrs E Armstrong  
Manor Farm, Great Shefford  
RG14 5LD  
Correction: RG17 7DU



Produced on Nov 6, 2023.  
© Crown copyright and database right 2023 (licence number 100059532)

Grid Ref: SU38117542  
ARMA-31(6)-MAP1



131.3 Gt Shefford Manor Farm map

10. 'Appropriate authority' means (a) in relation to a map or statement deposited or declaration lodged under section 31(6) of that Act, an appropriate council (as defined in section 31(7) of the Highways Act 1980); and (b) in relation to a statement and map deposited under section 15A(1) of the 2006 Act, a commons registration authority (defined in section 4 of the Commons Act 2006 and section 2 of the Commons Registration Act 1965). In practice, the appropriate council and commons registration authority will usually be the same body.

**PART A: Information relating to the applicant and land to which the application relates**  
(all applicants must complete this Part)

1. Name of appropriate authority to which the application is addressed:  
West Berkshire County Council
  
2. Name and full address (including postcode) of applicant: Peter Hambro, c/o Perdix Partnership Ltd, 6/7 Wychwood Court, Cotswold Business Village, Moreton-in-Marsh, GL56 0JQ
  
3. Status of applicant (tick relevant box or boxes):  
I am  
(a)  the owner of the land(s) described in paragraph 4.  
(b)  making this application and the statements/declarations it contains on behalf of Peter Hambro who is the owner of the land described in paragraph 4 and in my capacity as Managing Agent.
  
4. Insert description of the land(s) to which the application relates (including full address and postcode):  
Old Heads Farmhouse, Botmoor Way, Chaddleworth, Oxfordshire, RG20 7EU
  
5. Ordnance Survey six-figure grid reference(s) of a point within the area of land(s) to which the application relates (if known): SU410776
  
6. This deposit comprises the following statement(s) and/or declarations (delete Parts B, C, or D where not applicable):

**PART B: Statement under section 31(6) of the Highways Act 1980**

*Peter Hambro* the owner of the land described in paragraph 4 of Part A of this form and shown outlined in red on the map accompanying this statement.

[Ways shown blue on the accompanying map are public footpaths.]  
[Ways shown green on the accompanying map are public bridlepaths.]


No other ways over the land shown outlined in red on the accompanying map have been dedicated as highways.

**PART E: Additional information relevant to the application**  
(insert any additional information relevant to the application)

**PART F: Statement of Truth**  
(all applicants must complete this Part)

**WARNING:** If you dishonestly enter information or make a statement that you know is, or might be, untrue or misleading, and intend by doing so to make a gain for yourself or another person, or to cause loss or the risk of loss to another person, you may commit the offence of fraud under section 1 of the Fraud Act 2006, the maximum penalty for which is 10 years' imprisonment or an unlimited fine, or both.

**I BELIEVE THAT THE FACTS AND MATTERS CONTAINED IN THIS FORM ARE TRUE**

Signature (of the person making the statement of truth): 

Print full name: Will Russell as agent on behalf of Peter Hambro

Date: 2/11/23

You should keep a copy of the completed form

**Data Protection Act 1998 - Fair Processing Notice**

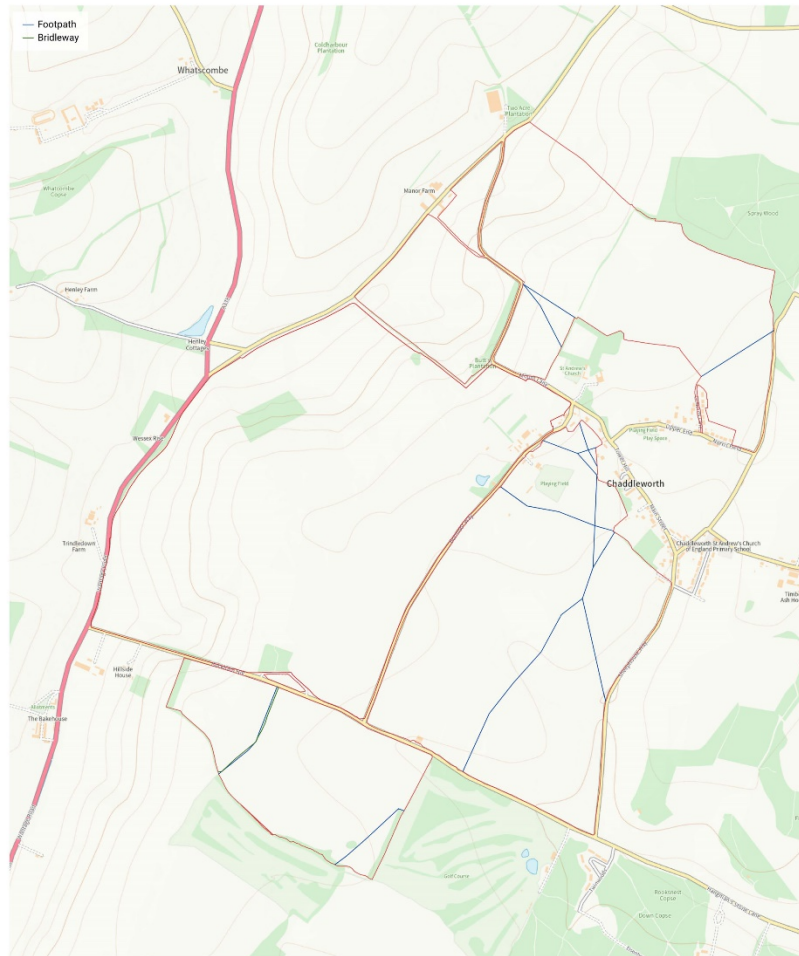
The purpose of this Fair Processing Notice is to inform you of the use that will be made of your personal data, as required by the Data Protection Act 1998.

The appropriate authority (see explanation of definition in above guidance notes) in England is the data controller in respect of any personal data that you provide when you complete this form.


The information that you provide will be used by the appropriate authority in its duties to process applications to deposit statements, maps and declarations under section 31(6) the Highways Act 1980 and statements under section 15A(1) of the Commons Act 2006. The information you provide will also be used by the appropriate authority in its duty to update the registers in which details of such deposits are recorded under the Dedicated Highways (Registers under Section 31A of the Highways Act 1980) (England) Regulations 2007 and the Commons (Registration of Town or Village Greens) and Dedicated Highways (Landowner Statements and Declarations) (England) Regulations 2013.

The appropriate authority is required by the legislation above to maintain a register which holds information provided in this form, which can be inspected online or in person by members of the public on request. It may also be required to release information, including personal data and commercial information, on request under the Environmental Information Regulations 2004 or the Freedom of Information Act 2000. However, the appropriate authority will not permit any unwarranted breach of confidentiality nor will they act in contravention of their obligations under the Data Protection Act 1998.





Produced on Nov 8, 2023.  
© Crown copyright and database right 2023 (licence number 100099332)



132.3 Chaddleworth, Heads Farm Map 2023

10. 'Appropriate authority' means (a) in relation to a map or statement deposited or declaration lodged under section 31(6) of that Act, an appropriate council (as defined in section 31(7) of the Highways Act 1980); and (b) in relation to a statement and map deposited under section 15A(1) of the 2006 Act, a commons registration authority (defined in section 4 of the Commons Act 2006 and section 2 of the Commons Registration Act 1965). In practice, the appropriate council and commons registration authority will usually be the same body.

**PART A: Information relating to the applicant and land to which the application relates (all applicants must complete this Part)**

1. Name of appropriate authority to which the application is addressed:

West Berkshire Council

2. Name and full address (including postcode) of applicant:

Geoffrey William Copas, James Arthur Copas and Richard William Copas as Trustees of the Copas Family Retirement Scheme of Hedsor Park Farm, Heathfield Road, Taplow, Buckinghamshire, SL6 0FE.

3. Status of applicant (tick relevant box or boxes):

We are

(a)  the owners of the land(s) described in paragraph 4.

(b)  making this application and the statements/declarations it contains on behalf of [insert name of owner] who is the owner of the land(s) described in paragraph 4 and in my capacity as [insert details].

4. Insert description of the land(s) to which the application relates (including full address and postcode):

Land known as Cods Hill Farm, Beenham, Reading, Berkshire, RG7 5PJ

5. Ordnance Survey six-figure grid reference(s) of a point within the area of land(s) to which the application relates (if known):

SU591672

6. This deposit comprises the following statement(s) and/or declarations (delete Parts B, C, or D where not applicable):

**PART B: Statement under section 31(6) of the Highways Act 1980**

We are the owners of the land described in paragraph 4 of Part A of this form and shown edged red on the map accompanying this statement.

The way coloured brown on the accompanying map is a public bridleway.

No other ways over the land shown edged red on the accompanying map have been dedicated as highways.

133.1 Beenham NE of Cods Hill (Statement) 2023

**PART F: Statement of Truth**  
*(all applicants must complete this Part)*

**WARNING:** If you dishonestly enter information or make a statement that you know is, or might be, untrue or misleading, and intend by doing so to make a gain for yourself or another person, or to cause loss or the risk of loss to another person, you may commit the offence of fraud under section 1 of the Fraud Act 2006, the maximum penalty for which is 10 years' imprisonment or an unlimited fine, or both.

**I BELIEVE THAT THE FACTS AND MATTERS CONTAINED IN THIS FORM ARE TRUE**

Signature (of the person making the statement of truth):  
Print full name: GEOFFREY WILLIAM COPAS [REDACTED]

Signature (of the person making the statement of truth):  
Print full name: JAMES ARTHUR COPAS [REDACTED]

Signature (of the person making the statement of truth):  
Print full name: RICHARD WILLIAM COPAS [REDACTED]

Date: 15.11.2023

You should keep a copy of the completed form

---

**Data Protection Act 1998 - Fair Processing Notice**

The purpose of this Fair Processing Notice is to inform you of the use that will be made of your personal data, as required by the Data Protection Act 1998.

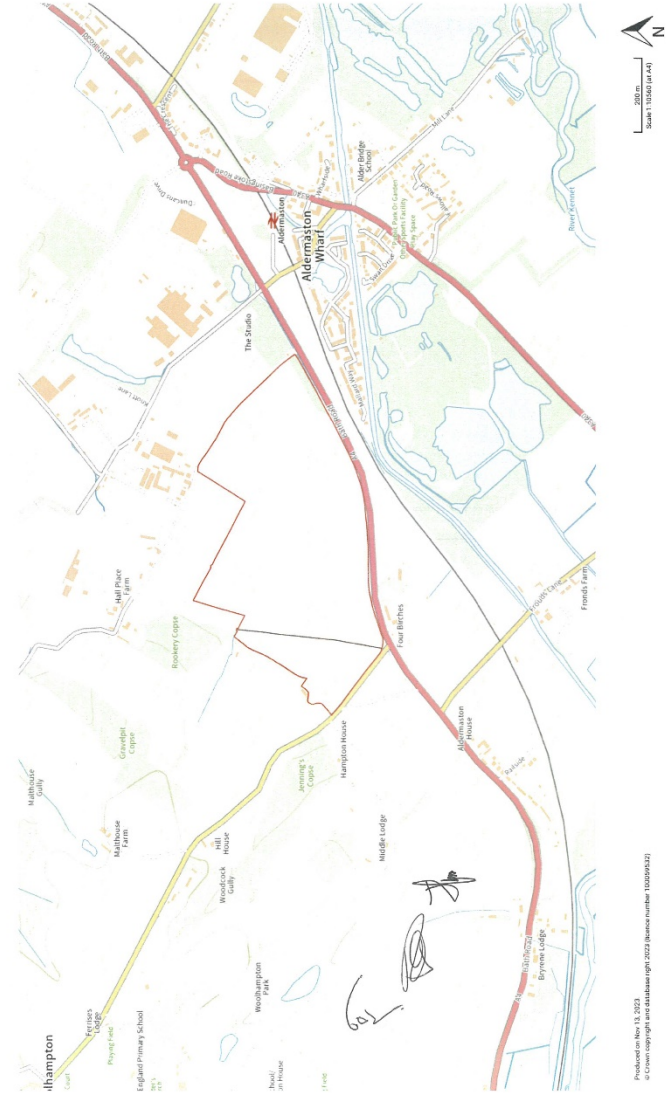
The appropriate authority (see explanation of definition in above guidance notes) in England is the data controller in respect of any personal data that you provide when you complete this form.

The information that you provide will be used by the appropriate authority in its duties to process applications to deposit statements, maps and declarations under section 31(6) the Highways Act 1980 and statements under section 15A(1) of the Commons Act 2006. The information you provide will also be used by the appropriate authority in its duty to update the registers in which details of such deposits are recorded under the Dedicated Highways (Registers under Section 31A of the Highways Act 1980) (England) Regulations 2007 and the Commons (Registration of Town or Village Greens) and Dedicated Highways (Landowner Statements and Declarations) (England) Regulations 2013.

The appropriate authority is required by the legislation above to maintain a register which holds information provided in this form, which can be inspected online or in person by members of the public on request. It may also be required to release information, including personal data and commercial information, on request under the Environmental Information Regulations 2004 or the Freedom of Information Act 2000. However, the appropriate authority will not permit any unwarranted breach of confidentiality nor will they act in contravention of their obligations under the Data Protection Act 1998.

133.2 Beenham NE of Cods Hill (Statement) 2023

14/03/2024



133.3 Beenham NE of Cods Hill (Statement) 2023

10. 'Appropriate authority' means (a) in relation to a map or statement deposited or declaration lodged under section 31(6) of that Act, an appropriate council (as defined in section 31(7) of the Highways Act 1980); and (b) in relation to a statement and map deposited under section 15A(1) of the 2006 Act, a commons registration authority (defined in section 4 of the Commons Act 2006 and section 2 of the Commons Registration Act 1965). In practice, the appropriate council and commons registration authority will usually be the same body.

**PART A: Information relating to the applicant and land to which the application relates**  
*(all applicants must complete this Part)*

1. Name of appropriate authority to which the application is addressed:

West Berkshire Council

2. Name and full address (including postcode) of applicant:

Copas Brothers (Farms) Limited of Hedsor Park Farm, Heathfield Road, Taplow, Buckinghamshire, SL6 0FE.

3. Status of applicant (tick relevant box or boxes):

We are

(a)  the owners of the land(s) described in paragraph 4.

(b)  making this application and the statements/declarations it contains on behalf of [insert name of owner] who is the owner of the land(s) described in paragraph 4 and in my capacity as [insert details].

4. Insert description of the land(s) to which the application relates (including full address and postcode):

Land known as Land to South of Grange Lane, Beenham, Reading, Berkshire, RG7 5PP

5. Ordnance Survey six-figure grid reference(s) of a point within the area of land(s) to which the application relates (if known):

SU597675

6. This deposit comprises the following statement(s) and/or declarations (delete Parts B, C, or D where not applicable):

**PART B: Statement under section 31(6) of the Highways Act 1980**

We are the owners of the land described in paragraph 4 of Part A of this form and shown edged red on the map accompanying this statement.

No other ways over the land shown edged red on the accompanying map have been dedicated as highways.

**PART F: Statement of Truth**  
*(all applicants must complete this Part)*

**WARNING:** If you dishonestly enter information or make a statement that you know is, or might be, untrue or misleading, and intend by doing so to make a gain for yourself or another person, or to cause loss or the risk of loss to another person, you may commit the offence of fraud under section 1 of the Fraud Act 2006, the maximum penalty for which is 10 years' imprisonment or an unlimited fine, or both.

**I BELIEVE THAT THE FACTS AND MATTERS CONTAINED IN THIS FORM ARE TRUE**

Signature (of the person making the statement of truth):

Print full name: JAMES ARTHUR COPAS

Signature (of the person making the statement of truth):

Print full name: RICHARD WILLIAM COPAS

Date: 13.11.2023

You should keep a copy of the completed form

**Data Protection Act 1998 - Fair Processing Notice**

The purpose of this Fair Processing Notice is to inform you of the use that will be made of your personal data, as required by the Data Protection Act 1998.

The appropriate authority (see explanation of definition in above guidance notes) in England is the data controller in respect of any personal data that you provide when you complete this form.

The information that you provide will be used by the appropriate authority in its duties to process applications to deposit statements, maps and declarations under section 31(6) of the Highways Act 1980 and statements under section 15A(1) of the Commons Act 2006. The information you provide will also be used by the appropriate authority in its duty to update the registers in which details of such deposits are recorded under the Dedicated Highways (Registers under Section 31A of the Highways Act 1980) (England) Regulations 2007 and the Commons (Registration of Town or Village Greens) and Dedicated Highways (Landowner Statements and Declarations) (England) Regulations 2013.

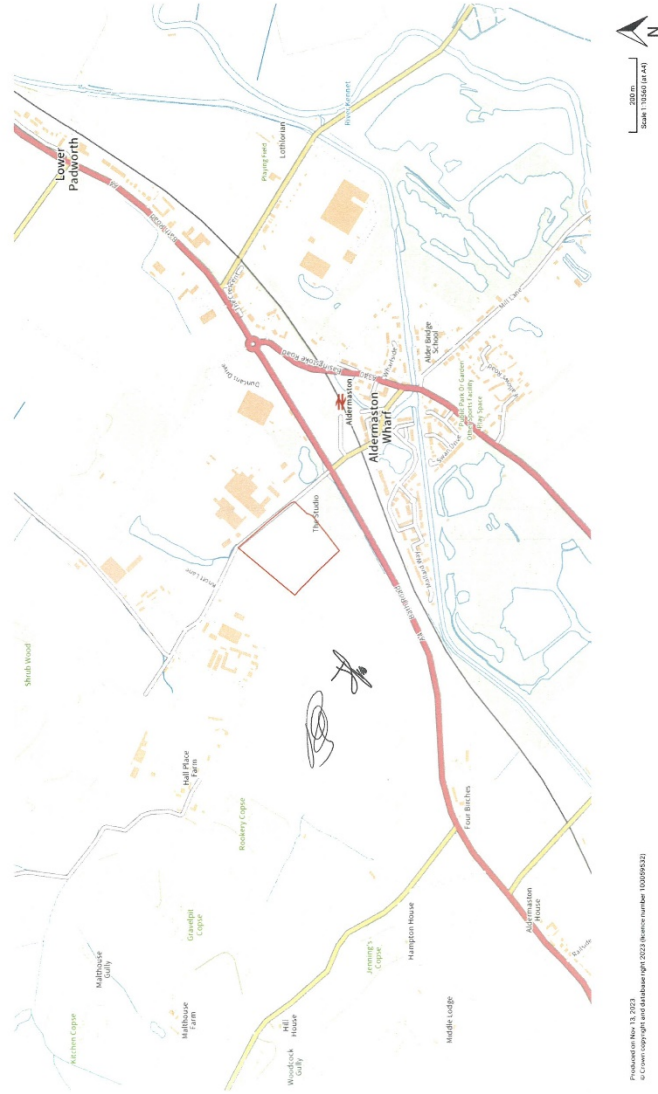
The appropriate authority is required by the legislation above to maintain a register which holds information provided in this form, which can be inspected online or in person by members of the public on request. It may also be required to release information, including personal data and commercial information, on request under the Environmental Information Regulations 2004 or the Freedom of Information Act 2000. However, the appropriate authority will not permit any unwarranted breach of confidentiality nor will they act in contravention of their obligations under the Data Protection Act 1998.

134.1 Beenham SW of Grange Lane (Statement) 2023

134.2 Beenham SW of Grange Lane (Statement) 2023

14/03/2024

West Berkshire s31A HA1980 Catalogue - Part 11



Produced on Nov. 13, 2023  
 © Crown copyright and database right 2023 Ordnance number 100059312

134.3 Beenham SW of Grange Lane (Statement) 2023

14/03/2024

Form CA16	
<b>Application Form for deposits under section 31(6) of the Highways Act 1980 and section 15A(1) of the Commons Act 2006</b>	
<b>PART A: Information relating to the applicant and land to which the application relates</b> <i>(all applicants must complete this Part)</i>	
1. Name of appropriate authority to which the application is addressed: <b>WEST BERKSHIRE COUNCIL</b>	
2. Name and full address (including postcode) of applicant: <b>RODNEY COPLESTONE,</b>	
3. Status of applicant (tick relevant box or boxes):  I am (a) <input checked="" type="checkbox"/> the owner of the land(s) described in paragraph 4. (b) <input type="checkbox"/> making this application and the statements/declarations it contains on behalf of [insert name of owner] who is the owner of the land(s) described in paragraph 4 and in my capacity as [insert details].	
4. Insert description of the land(s) to which the application relates (including full address and postcode): <b>MEMBURY ESTATE, MEMBURY, RAMSBURY, MARLBOROUGH, WILTSHIRE, SN8 2HH. EDGED BLUE ON THE ATTACHED PLAN</b>	
5. Ordnance Survey six-figure grid reference(s) of a point within the area of land(s) to which the application relates (if known): <b>SU30937451</b>	
6. This deposit comprises the following statement. <b>PART B: Statement under section 31(6) of the Highways Act 1980</b>	
I am <b>RODNEY COPLESTONE</b> the owner of the land described in paragraph 4 of Part A of this form and shown <b>EDGED BLUE</b> on the map accompanying this statement.  Ways shown <b>DASHED PURPLE</b> on the accompanying map are public footpaths.]  No other ways over the land shown <b>EDGED BLUE</b> on the accompanying map have been dedicated as highways.	

135.1 Membury Estate (Statement) 2023


**PART E: Additional information relevant to the application**  
*(insert any additional information relevant to the application)*

---

**PART F: Statement of Truth**  
*(all applicants must complete this Part)*

WARNING: If you dishonestly enter information or make a statement that you know is, or might be, untrue or misleading, and intend by doing so to make a gain for yourself or another person, or to cause loss or the risk of loss to another person, you may commit the offence of fraud under section 1 of the Fraud Act 2006, the maximum penalty for which is 10 years' imprisonment or an unlimited fine, or both.

**I BELIEVE THAT THE FACTS AND MATTERS CONTAINED IN THIS FORM ARE TRUE**

Signature: 

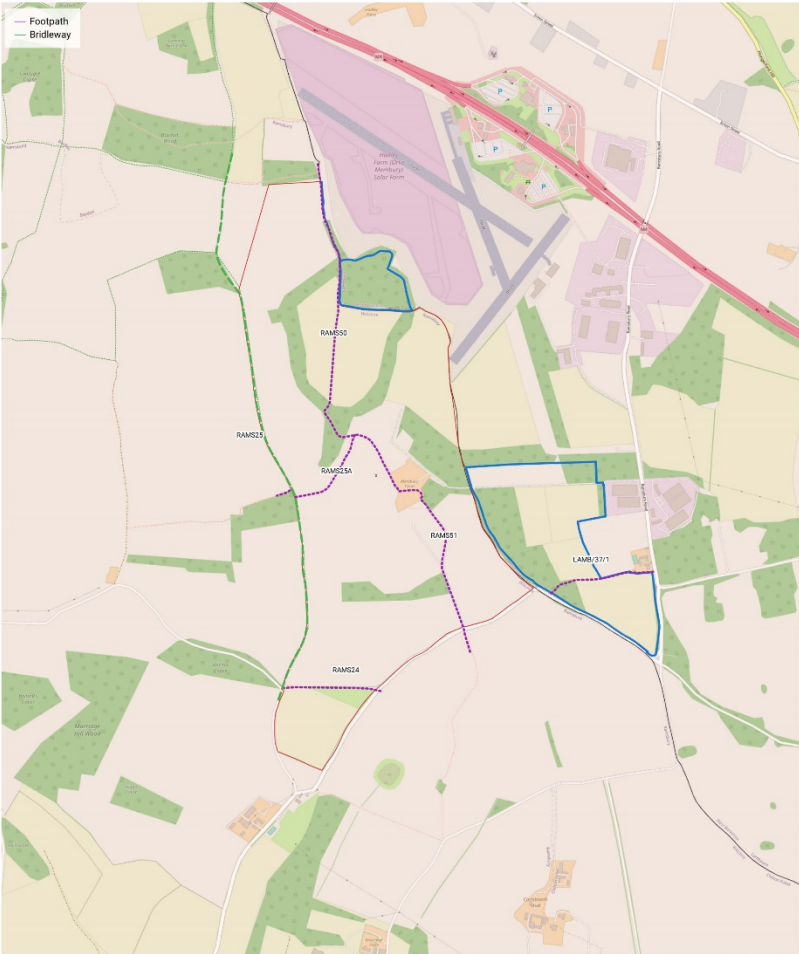
Print full name: **RODNEY COPLESTONE**

Date: 23 November 2023

You should keep a copy of the completed form

135.2 Membury Estate (Statement) 2023

14/03/2024



Produced on Nov 28, 2023.  
 © Crown copyright and database right 2023 (licence number 100099332)

CA16 - Rights of Way

200 m  
 Scale 1:10000 (at A3)


135.3 Membury Estate (Statement) 2023 map

Form CA16
<b>Application Form for deposits under section 31(6) of the Highways Act 1980 and section 15A(1) of the Commons Act 2006</b>
<b>PART A: Information relating to the applicant and land to which the application relates</b> <i>(all applicants must complete this Part)</i>
1. Name of appropriate authority to which the application is addressed: <b>WEST BERKSHIRE COUNCIL</b>
2. Name and full address (including postcode) of applicant: <b>RODNEY COPLESTONE,</b>
3. Status of applicant (tick relevant box or boxes):  I am (a) <input checked="" type="checkbox"/> the owner of the land(s) described in paragraph 4. (b) <input type="checkbox"/> making this application and the statements/declarations it contains on behalf of [insert name of owner] who is the owner of the land(s) described in paragraph 4 and in my capacity as [insert details].
4. Insert description of the land(s) to which the application relates (including full address and postcode): <b>MEMBURY ESTATE, MEMBURY, RAMSBURY, MARLBOROUGH, WILTSHIRE, SN8 2HH. EDGED BLUE ON THE ATTACHED PLAN</b>
5. Ordnance Survey six-figure grid reference(s) of a point within the area of land(s) to which the application relates (if known): <b>SU30937451</b>
6. This deposit comprises the following declaration.

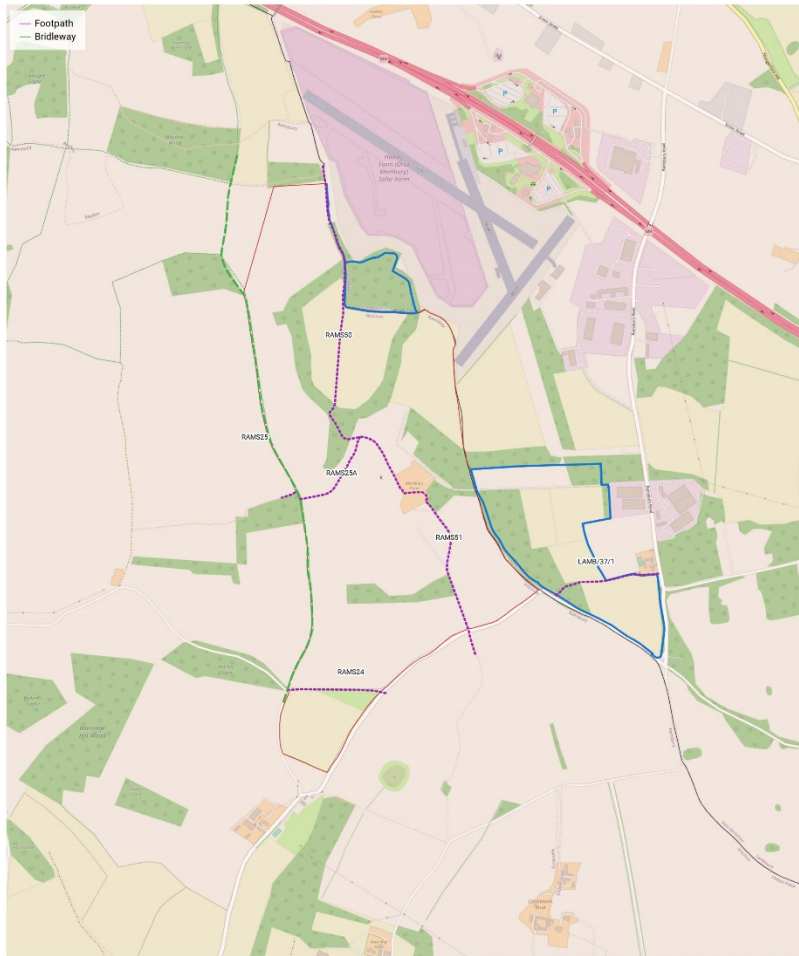
135.4 Lambourn Membury Declaration 2023

14/03/2024

West Berkshire s31A HA1980 Catalogue - Part 11

<b>PART C: Declaration under section 31(6) of the Highways Act 1980</b>
1. I am <b>RODNEY COPLESTONE</b> the owner of the land described in paragraph 4 of Part A of this form and shown <b>EDGED BLUE</b> on the map accompanying this declaration.
2. On the 30 <sup>th</sup> day of <b>November 2023</b> I deposited with <b>WEST BERKSHIRE COUNCIL</b> , being the appropriate council, a statement accompanied by a map showing my property <b>EDGED BLUE</b> which stated that:  The ways shown <b>DASHED PURPLE</b> on that map and on the map accompanying this declaration had been dedicated as footpaths]  No other ways have been dedicated as highways over my property.
<b>PART E: Additional information relevant to the application</b> <i>(insert any additional information relevant to the application)</i>
<b>PART F: Statement of Truth</b> <i>(all applicants must complete this Part)</i>
WARNING: If you dishonestly enter information or make a statement that you know is, or might be, untrue or misleading, and intend by doing so to make a gain for yourself or another person, or to cause loss or the risk of loss to another person, you may commit the offence of fraud under section 1 of the Fraud Act 2006, the maximum penalty for which is 10 years' imprisonment or an unlimited fine, or both.
<b>I BELIEVE THAT THE FACTS AND MATTERS CONTAINED IN THIS FORM ARE TRUE</b>
Signature: 
Print full name: <b>RODNEY COPLESTONE</b>
Date: 4 <sup>th</sup> December 2023
You should keep a copy of the completed form

135.5 Lambourn Membury Declaration 2023



Produced on Nov 28, 2023.  
© Crown copyright and database right 2023 (licence number 100099332)

CA16 - Rights of Way



## 135.6 Membury Estate Declaration MAP 2023

14/03/2024

10. 'Appropriate authority' means (a) in relation to a map or statement deposited or declaration lodged under section 31(6) of that Act, an appropriate council (as defined in section 31(7) of the Highways Act 1980); and (b) in relation to a statement and map deposited under section 15A(1) of the 2006 Act, a commons registration authority (defined in section 4 of the Commons Act 2006 and section 2 of the Commons Registration Act 1965). In practice, the appropriate council and commons registration authority will usually be the same body.

### PART A: Information relating to the applicant and land to which the application relates (all applicants must complete this Part)

1. Name of appropriate authority to which the application is addressed: West Berkshire Council  
West Berkshire Council

2. Name and full address (including postcode) of applicant:  
Andrew Brown  
Marriotts Property LLP  
9 Market Place  
Faringdon  
Oxfordshire  
SN7 7 HL

3. Status of applicant (tick relevant box or boxes):

I am

(a)  the owner of the land(s) described in paragraph 4.

(b)  making this application and the statements/declarations it contains on behalf of Charlotte Lusty, Joanna Lewis, Justin Lusty and Nick Lusty who is the owner of the land(s) described in paragraph 4 and in my capacity as agent

4. Insert description of the land(s) to which the application relates (including full address and postcode):

Farmland at Compton Berkshire

New Farm  
Coombe Road  
Compton  
Newbury RG20 6RQ

5. Ordnance Survey six-figure grid reference(s) of a point within the area of land(s) to which the application relates (if known): SU529787

6. This deposit comprises the following statement(s) and/or declarations (delete Parts B, C, or D where not applicable):

### PART B: Statement under section 31(6) of the Highways Act 1980

Charlotte Lusty, Joanna Lewis, Justin Lusty and Nick Lusty are the owner of the land described in paragraph 4 of Part A of this form and shown edged red on the map accompanying this statement. (delete wording in square brackets as appropriate and/or insert information as required)

Ways shown blue on the accompanying map are public bridleways.  
Ways shown green on the accompanying map are public footpaths.

## 136.1, Compton New Farm Statement 2024

**PART E: Additional information relevant to the application**  
*(insert any additional information relevant to the application)*

---

**PART F: Statement of Truth**  
*(all applicants must complete this Part)*

**WARNING:** If you dishonestly enter information or make a statement that you know is, or might be, untrue or misleading, and intend by doing so to make a gain for yourself or another person, or to cause loss or the risk of loss to another person, you may commit the offence of fraud under section 1 of the Fraud Act 2006, the maximum penalty for which is 10 years' imprisonment or an unlimited fine, or both.

**I BELIEVE THAT THE FACTS AND MATTERS CONTAINED IN THIS FORM ARE TRUE**

Signature (of the person making the statement of truth) [REDACTED]

Print full name: **Andrew Brown**

Date: **02/01/2024**

You should keep a copy of the completed form

---

**Data Protection Act 1998 - Fair Processing Notice**

The purpose of this Fair Processing Notice is to inform you of the use that will be made of your personal data, as required by the Data Protection Act 1998.

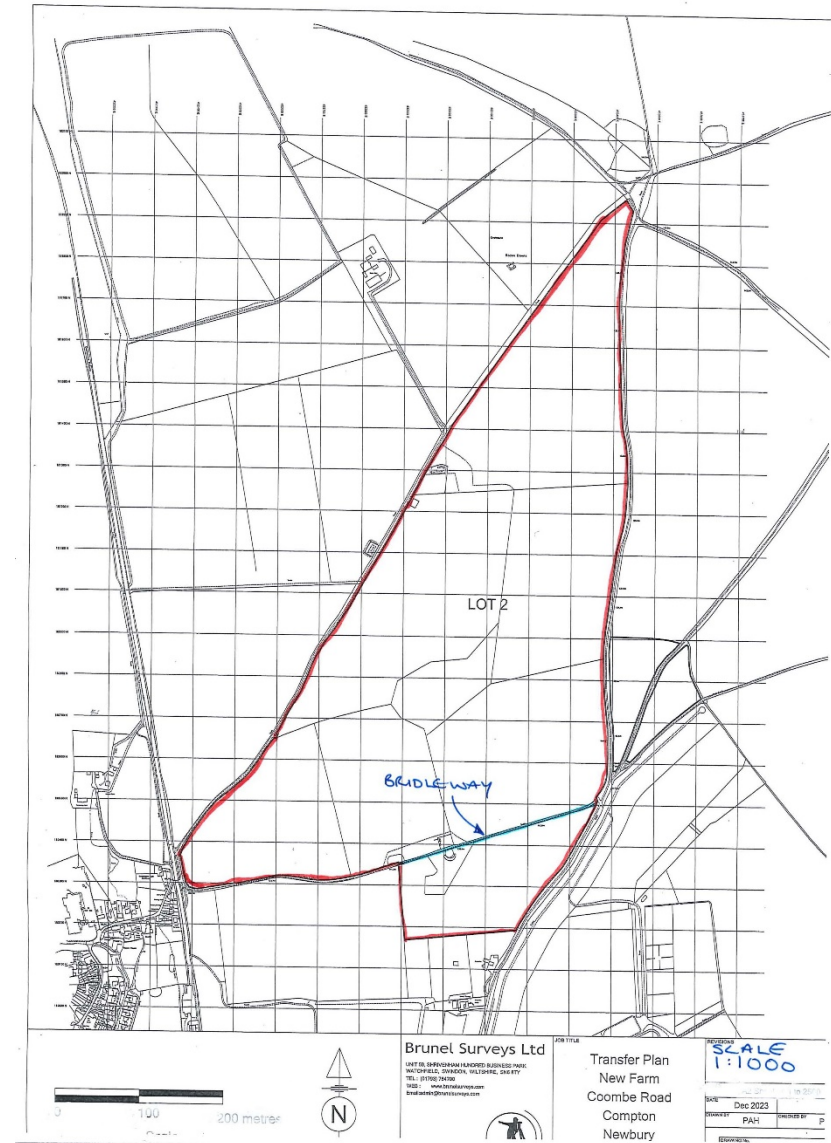
The appropriate authority (see explanation of definition in above guidance notes) in England is the data controller in respect of any personal data that you provide when you complete this form.

The information that you provide will be used by the appropriate authority in its duties to process applications to deposit statements, maps and declarations under section 31(6) the Highways Act 1980 and statements under section 15A(1) of the Commons Act 2006. The information you provide will also be used by the appropriate authority in its duty to update the registers in which details of such deposits are recorded under the Dedicated Highways (Registers under Section 31A of the Highways Act 1980) (England) Regulations 2007 and the Commons (Registration of Town or Village Greens) and Dedicated Highways (Landowner Statements and Declarations) (England) Regulations 2013.

The appropriate authority is required by the legislation above to maintain a register which holds information provided in this form, which can be inspected online or in person by members of the public on request. It may also be required to release information, including personal data and commercial information, on request under the Environmental Information Regulations 2004 or the Freedom of Information Act 2000. However, the appropriate authority will not permit any unwarranted breach of confidentiality nor will they act in contravention of their obligations under the Data Protection Act 1998.

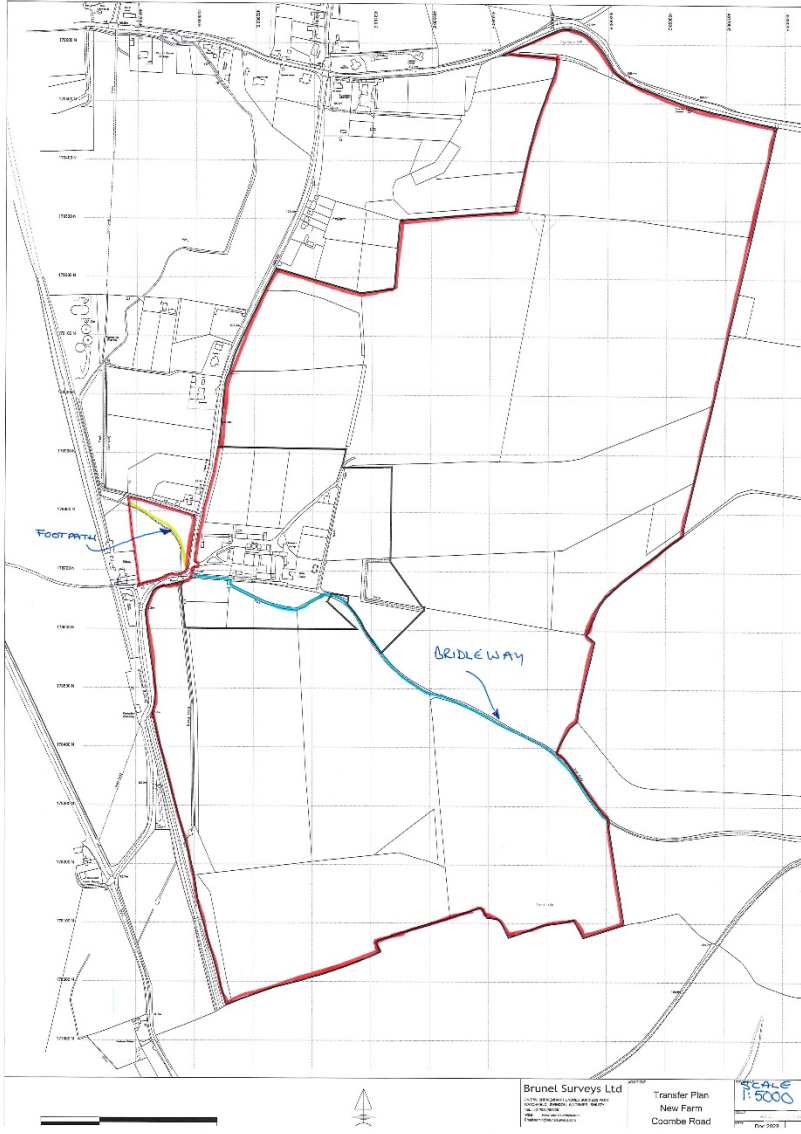
136.2 Compton, New Farm Statement 2024

14/03/2024



136.3 Compton New Farm Map1 2024





136.4 Compton New Farm Map2 2024

14/03/2024

10. 'Appropriate authority' means (a) in relation to a map or statement deposited or declaration lodged under section 31(6) of that Act, an appropriate council (as defined in section 31(7) of the Highways Act 1980); and (b) in relation to a statement and map deposited under section 15A(1) of the 2006 Act, a commons registration authority (defined in section 4 of the Commons Act 2006 and section 2 of the Commons Registration Act 1965). In practice, the appropriate council and commons registration authority will usually be the same body.

**PART A: Information relating to the applicant and land to which the application relates**  
(all applicants must complete this Part)

1. Name of appropriate authority to which the application is addressed: West Berkshire Council  
West Berkshire Council

2. Name and full address (including postcode) of applicant:  
Andrew Brown  
Marriotts Property LLP  
9 Market Place  
Faringdon  
Oxfordshire  
SN7 7 HL

3. Status of applicant (tick relevant box or boxes):

I am

(a)  the owner of the land(s) described in paragraph 4.

(b)  making this application and the statements/declarations it contains on behalf of Charlotte Lusty, Joanna Lewis, Justin Lusty and Nick Lusty who is the owner of the land(s) described in paragraph 4 and in my capacity as agent

4. Insert description of the land(s) to which the application relates (including full address and postcode):

Farmland at Compton Berkshire

New Farm  
Coombe Road  
Compton  
Newbury RG20 6RQ

5. Ordnance Survey six-figure grid reference(s) of a point within the area of land(s) to which the application relates (if known): SU529787

6. This deposit comprises the following statement(s) and/or declarations (delete Parts B, C, or D where not applicable):



136.5 Compton New Farm Declaration 2024

**PART C: Declaration under section 31(6) of the Highways Act 1980**

1. Charlotte Lusty, Joanna Lewis, Justin Lusty and Nick Lusty are the owners of the land described in paragraph 4 of Part A of this form and shown edged red on the map lodged with West Berkshire Council on 19/01/2024

2. On the 19th day of January 2024 I deposited with West Berkshire Council, being the appropriate council, a statement accompanied by a map showing Charlotte Lusty, Alex Lewis, Justin Lusty and Nick Lusty's property edged red which stated that:

the ways shown blue on that map had been dedicated as bridleways.

the ways shown green on that map had been dedicated as footpaths.

no other ways had been dedicated as highways over Charlotte Lusty, Joanna Lewis, Justin Lusty and Nick Lusty's property.

3. Deleted

4. No additional ways have been dedicated over the land edged red on the map referenced in paragraph 1 above since the statement dated 19/01/2024 referred to in paragraph 2 above other than those bridleways and footpaths marked in the appropriate colour on the map accompanying this declaration and at the present time Charlotte Lusty, Joanna Lewis, Justin Lusty and Nick Lusty have no intention of dedicating any more public rights of way over the property.

---

**PART D: Statement under section 15A(1) of the Commons Act 2006**

136.6 Compton New Farm Declaration 2024

14/03/2024

West Berkshire s31A HA1980 Catalogue - Part 11


**PART E: Additional information relevant to the application**  
*(insert any additional information relevant to the application)*

---

**PART F: Statement of Truth**  
*(all applicants must complete this Part)*

**WARNING: If you dishonestly enter information or make a statement that you know is, or might be, untrue or misleading, and intend by doing so to make a gain for yourself or another person, or to cause loss or the risk of loss to another person, you may commit the offence of fraud under section 1 of the Fraud Act 2006, the maximum penalty for which is 10 years' imprisonment or an unlimited fine, or both.**

**I BELIEVE THAT THE FACTS AND MATTERS CONTAINED IN THIS FORM ARE TRUE**

Signature (of the person making the statement of truth) 

Print full name: ANDREW BROWN

Date: 25/01/2024

**You should keep a copy of the completed form**

---

**Data Protection Act 1998 - Fair Processing Notice**

The purpose of this Fair Processing Notice is to inform you of the use that will be made of your personal data, as required by the Data Protection Act 1998.

The appropriate authority (see explanation of definition in above guidance notes) in England is the data controller in respect of any personal data that you provide when you complete this form.

The information that you provide will be used by the appropriate authority in its duties to process applications to deposit statements, maps and declarations under section 31(6) the Highways Act 1980 and statements under section 15A(1) of the Commons Act 2006. The information you provide will also be used by the appropriate authority in its duty to update the registers in which details of such deposits are recorded under the Dedicated Highways (Registers under Section 31A of the Highways Act 1980) (England) Regulations 2007 and the Commons (Registration of Town or Village Greens and Dedicated Highways (Landowner Statements and Declarations) (England) Regulations 2013.

The appropriate authority is required by the legislation above to maintain a register which holds information provided in this form, which can be inspected online or in person by members of the public on request. It may also be required to release information, including personal data and commercial information, on request under the Environmental Information Regulations 2004 or the Freedom of Information Act 2000. However, the appropriate authority will not permit any unwarranted breach of confidentiality nor will they act in contravention of their obligations under the Data Protection Act 1998.

136.7 Compton New Farm Declaration 2024

10. 'Appropriate authority' means (a) in relation to a map or statement deposited or declaration lodged under section 31(6) of that Act, an appropriate council (as defined in section 31(7) of the Highways Act 1980); and (b) in relation to a statement and map deposited under section 15A(1) of the 2006 Act, a commons registration authority (defined in section 4 of the Commons Act 2006 and section 2 of the Commons Registration Act 1965). In practice, the appropriate council and commons registration authority will usually be the same body.

**PART A: Information relating to the applicant and land to which the application relates**  
(all applicants must complete this Part)

1. Name of appropriate authority to which the application is addressed:  
West Berkshire Council

2. Name and full address (including postcode) of applicant:

Patrick Newnham  
Barton Court, Kintbury, Hungerford, RG17 9SA

3. Status of applicant (tick relevant box or boxes):

I am

(a)  the owner of the land(s) described in paragraph 4.

(b)  making this application and the statements/declarations it contains on behalf of James

Matthews who is the owner of the land(s) described in paragraph 4 and in my capacity as Estate Manager.

4. Insert description of the land(s) to which the application relates (including full address and postcode):

Barton Court Estate, Kintbury, Hungerford, RG17 9SA

5. Ordnance Survey six-figure grid reference(s) of a point within the area of land(s) to which the application relates (if known): SU382678

6. This deposit comprises the following statement(s) and/or declarations: Part B.

**PART B: Statement under section 31(6) of the Highways Act 1980**

James Matthews is the owner of the land described in paragraph 4 of Part A of this form and shown in edged blue on the map accompanying this statement.

[Ways shown in green on the accompanying map are public footpaths.]

No other ways over the land have been dedicated as highways.

**PART E: Additional information relevant to the application**  
(insert any additional information relevant to the application)

**PART F: Statement of Truth**  
(all applicants must complete this Part)

**WARNING: If you dishonestly enter information or make a statement that you know is, or might be, untrue or misleading, and intend by doing so to make a gain for yourself or another person, or to cause loss or the risk of loss to another person, you may commit the offence of fraud under section 1 of the Fraud Act 2006, the maximum penalty for which is 10 years' imprisonment or an unlimited fine, or both.**

I BELIEVE THAT THE FACTS AND MATTERS CONTAINED IN THIS FORM ARE TRUE

Signature (of the person making the statement of truth):

Print full name: Patrick Newnham

Date: 04/03/2024

You should keep a copy of the completed form

**Data Protection Act 1998 - Fair Processing Notice**

The purpose of this Fair Processing Notice is to inform you of the use that will be made of your personal data, as required by the Data Protection Act 1998.

The appropriate authority (see explanation of definition in above guidance notes) in England is the data controller in respect of any personal data that you provide when you complete this form.

The information that you provide will be used by the appropriate authority in its duties to process applications to deposit statements, maps and declarations under section 31(6) the Highways Act 1980 and statements under section 15A(1) of the Commons Act 2006. The information you provide will also be used by the appropriate authority in its duty to update the registers in which details of such deposits are recorded under the Dedicated Highways (Registers under Section 31A of the Highways Act 1980) (England) Regulations 2007 and the Commons (Registration of Town or Village Greens) and Dedicated Highways (Landowner Statements and Declarations) (England) Regulations 2013.

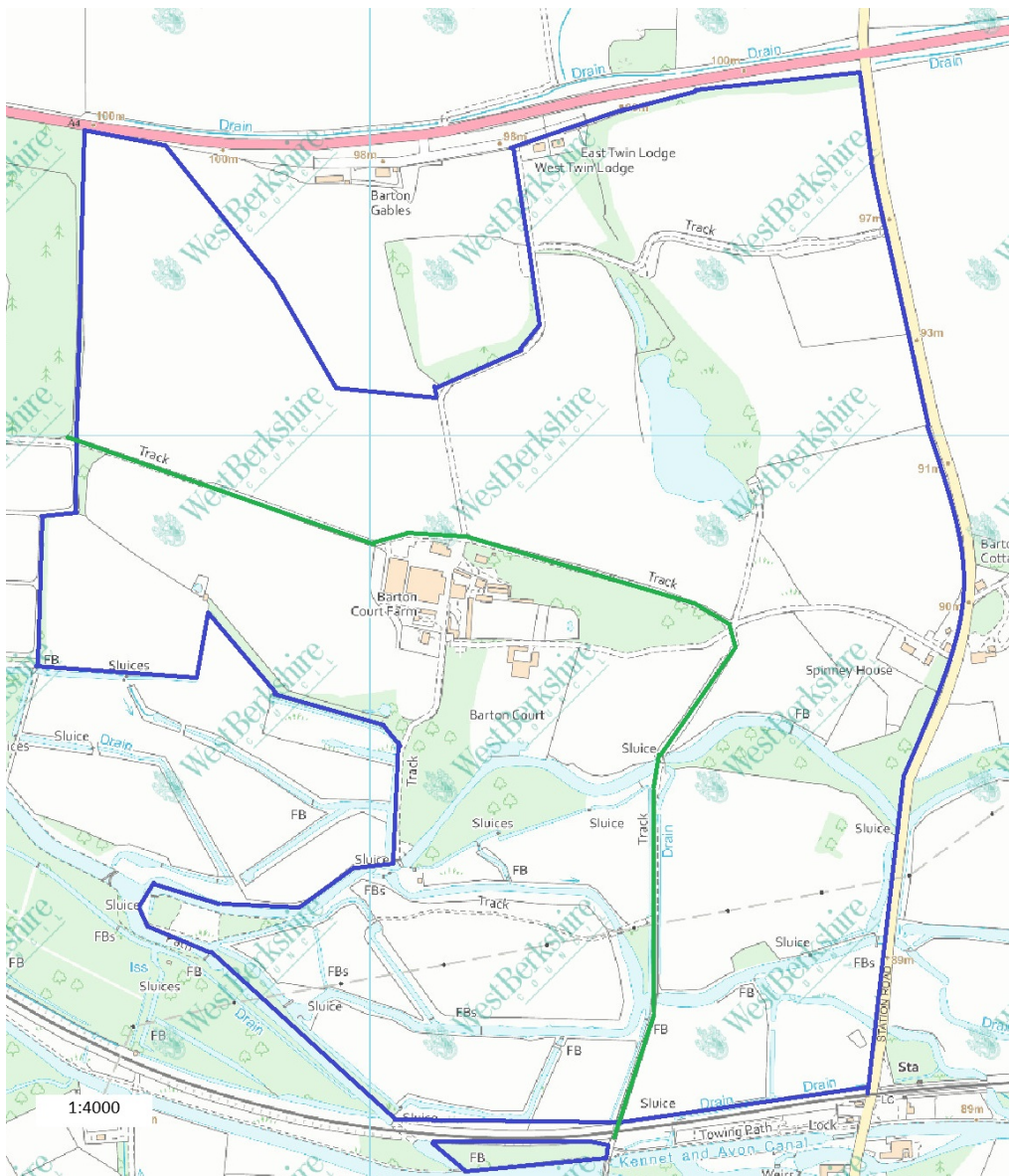
The appropriate authority is required by the legislation above to maintain a register which holds information provided in this form, which can be inspected online or in person by members of the public on request. It may also be required to release information, including personal data and commercial information, on request under the Environmental Information Regulations 2004 or the Freedom of Information Act 2000. However, the appropriate authority will not permit any unwarranted breach of confidentiality nor will they act in contravention of their obligations under the Data Protection Act 1998.

137.1 Kintbury, Barton Court Statement 2024

137.2 Kintbury, Barton Court Statement 2024

14/03/2024

West Berkshire s31A HA1980 Catalogue - Part 11



137.3 Kintbury, Barton Court MAP 2024

14/03/2024

10. 'Appropriate authority' means (a) in relation to a map or statement deposited or declaration lodged under section 31(6) of that Act, an appropriate council (as defined in section 31(7) of the Highways Act 1980); and (b) in relation to a statement and map deposited under section 15A(1) of the 2006 Act, a commons registration authority (defined in section 4 of the Commons Act 2006 and section 2 of the Commons Registration Act 1965). In practice, the appropriate council and commons registration authority will usually be the same body.

**PART A: Information relating to the applicant and land to which the application relates**  
(all applicants must complete this Part)

1. Name of appropriate authority to which the application is addressed:  
West Berkshire Council

2. Name and full address (including postcode) of applicant:

Patrick Newnham  
Barton Court, Kintbury, Hungerford, RG17 9SA

3. Status of applicant (tick relevant box or boxes):

I am

(a)  the owner of the land(s) described in paragraph 4.

(b)  making this application and the statements/declarations it contains on behalf of James Matthews who is the owner of the land(s) described in paragraph 4 and in my capacity as Estate Manager.

4. Insert description of the land(s) to which the application relates (including full address and postcode):

Barton Court Estate, Kintbury, Hungerford, RG17 9SA

5. Ordnance Survey six-figure grid reference(s) of a point within the area of land(s) to which the application relates (if known): SU382678

6. This deposit comprises the following statement(s) and/or declarations: Parts A, C & F.

137.4 Kintbury, Barton Court Declaration 2024

**PART C: Declaration under section 31(6) of the Highways Act 1980**

1. James Matthews the owner of the land described in paragraph 4 of Part A of this form.
2. On the 4th day of March 2024 I deposited with West Berkshire Council, being the appropriate council, a statement accompanied by a map showing James Matthews property edged in blue which stated that:  
  
the ways shown in green on that map had been dedicated as footpaths  
  
no other ways had been dedicated as highways over James Matthews property.
4. No additional ways have been dedicated over the land edged in blue on the map referenced in paragraph 1 above since the statement dated 4<sup>th</sup> March 2024 referred to in paragraph 2 above other than those footpaths marked in the appropriate colour on the map accompanying this declaration and at the present time James Matthews has no intention of dedicating any more public rights of way over the property.

**PART F: Statement of Truth**  
*(all applicants must complete this Part)*

**WARNING: If you dishonestly enter information or make a statement that you know is, or might be, untrue or misleading, and intend by doing so to make a gain for yourself or another person, or to cause loss or the risk of loss to another person, you may commit the offence of fraud under section 1 of the Fraud Act 2006, the maximum penalty for which is 10 years' imprisonment or an unlimited fine, or both.**

**I BELIEVE THAT THE FACTS AND MATTERS CONTAINED IN THIS FORM ARE TRUE**

Signature (of the person making the statement of truth):

Print full name: Patrick Newnham

Date: 04/03/2024

You should keep a copy of the completed form

**Data Protection Act 1998 - Fair Processing Notice**

The purpose of this Fair Processing Notice is to inform you of the use that will be made of your personal data, as required by the Data Protection Act 1998.

The appropriate authority (see explanation of definition in above guidance notes) in England is the data controller in respect of any personal data that you provide when you complete this form.

The information that you provide will be used by the appropriate authority in its duties to process applications to deposit statements, maps and declarations under section 31(6) the Highways Act 1980 and statements under section 15A(1) of the Commons Act 2006. The information you provide will also be used by the appropriate authority in its duty to update the registers in which details of such deposits are recorded under the Dedicated Highways (Registers under Section 31A of the Highways Act 1980) (England) Regulations 2007 and the Commons (Registration of Town or Village Greens) and Dedicated Highways (Landowner Statements and Declarations) (England) Regulations 2013.

The appropriate authority is required by the legislation above to maintain a register which holds information provided in this form, which can be inspected online or in person by members of the public on request. It may also be required to release information, including personal data and commercial information, on request under the Environmental Information Regulations 2004 or the Freedom of Information Act 2000. However, the appropriate authority will not permit any unwarranted breach of confidentiality nor will they act in contravention of their obligations under the Data Protection Act 1998.

137.5 Kintbury, Barton Court Declaration 2024

137.6 Kintbury, Barton Court Declaration 2024

14/03/2024

West Berkshire s31A HA1980 Catalogue - Part 11