





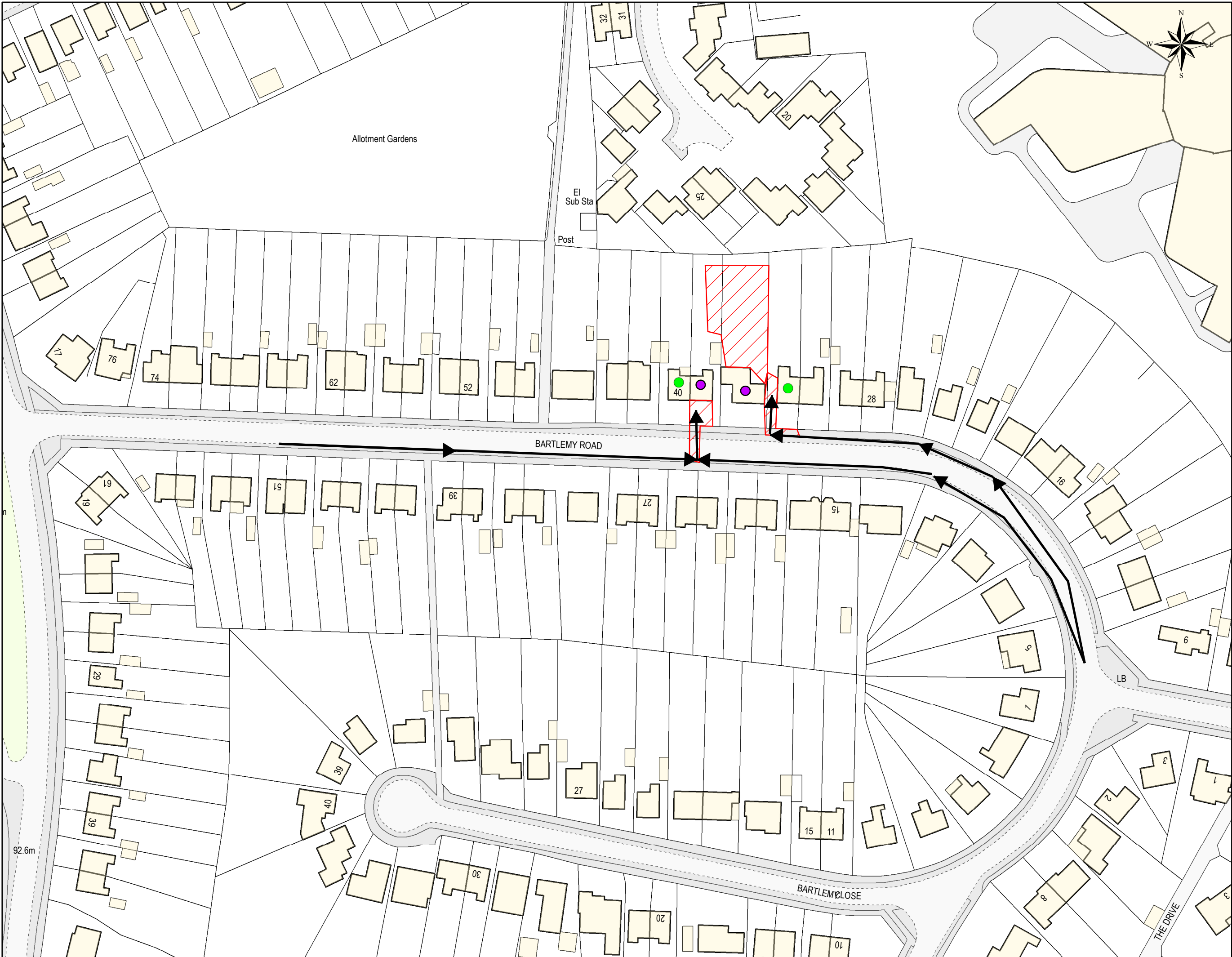
# Flood Survey Plans

Volume 2

Highways and Transport

**Flooding in West Berkshire**





### Legend

- Flood Type**
- Internal
  - External
  - Flow Direction
  - Flood Extent



Reproduced from Ordnance Survey map with the permission of the Controller of Her Majesty's Stationery Office (c) Crown Copyright 2016

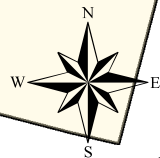
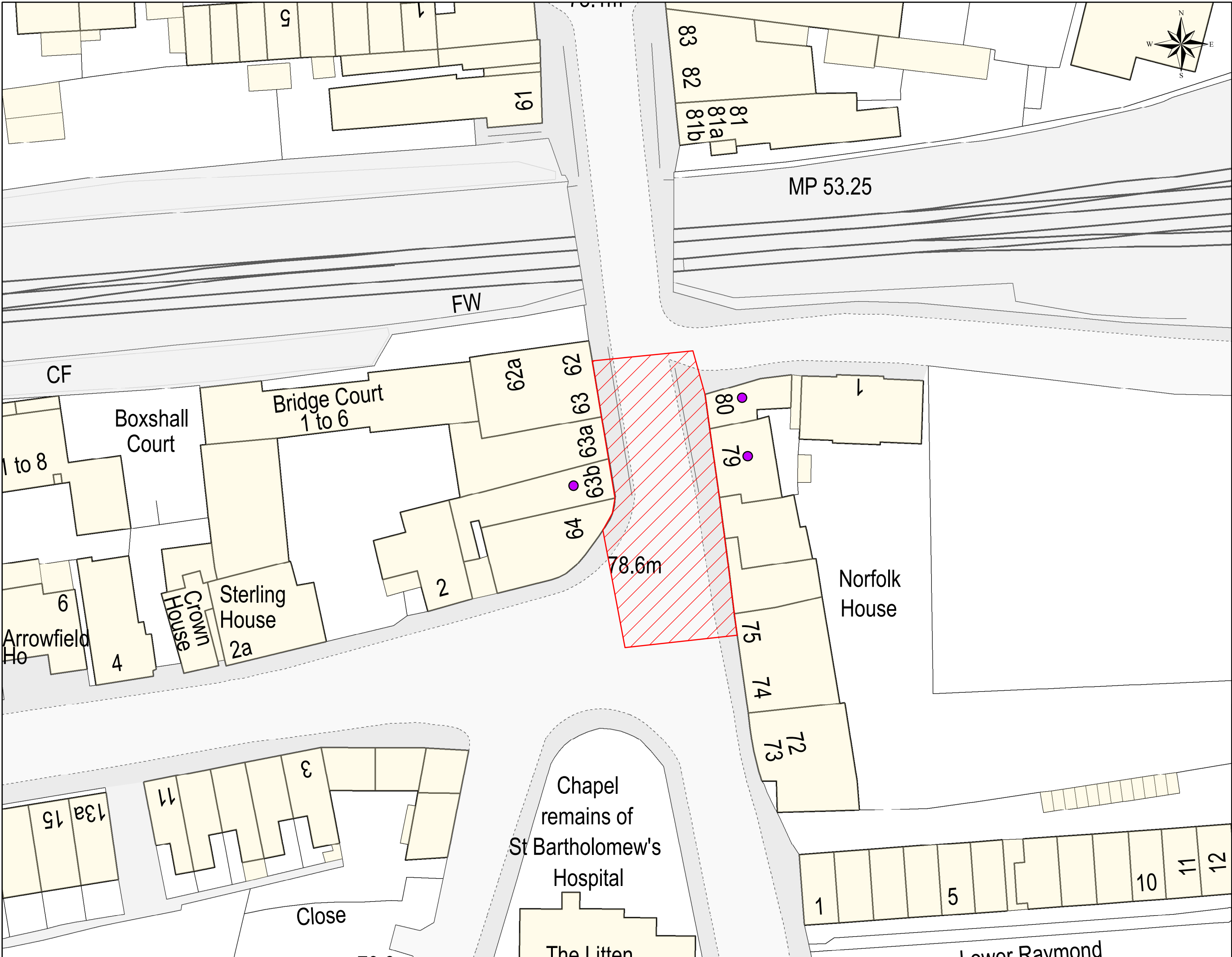
Unauthorised reproduction infringes Crown Copyright and may lead to civil proceedings. West Berkshire District Council 100024151.

September 2016

1:1000  
Page Size: A3

Drawing No: WBC/S19\_0916\_BartlemyRoad





**Legend**

**Flood Type**

● Internal

▨ Flood Extent

Reproduced from Ordnance Survey map with the permission of the Controller of Her Majesty's Stationery Office (c) Crown Copyright 2016

Unauthorised reproduction infringes Crown Copyright and may lead to civil proceedings. West Berkshire District Council 100024151.

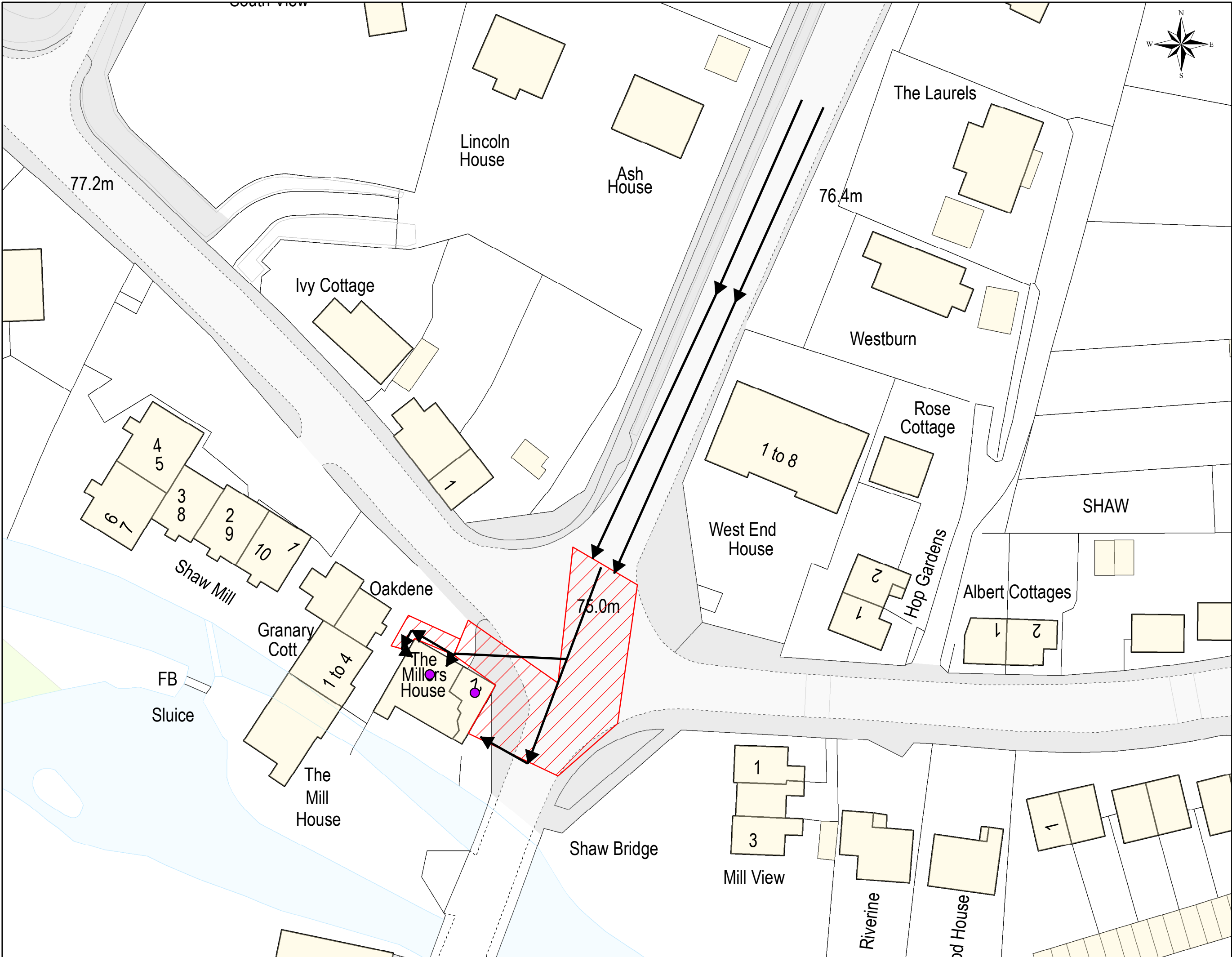
September 2016

1:400

Page Size: A3

Drawing No: WBC/S19\_0916\_BartSt





### Legend

- Flood Type**
- Internal
  - External
- Flow Direction**
- ➔
- Flood Extent**
- 

Reproduced from Ordnance Survey map with the permission of the Controller of Her Majesty's Stationery Office (c) Crown Copyright 2016

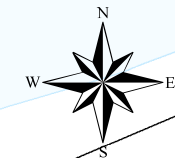
Unauthorised reproduction infringes Crown Copyright and may lead to civil proceedings. West Berkshire District Council 100024151.

September 2016

1:500  
Page Size: A3

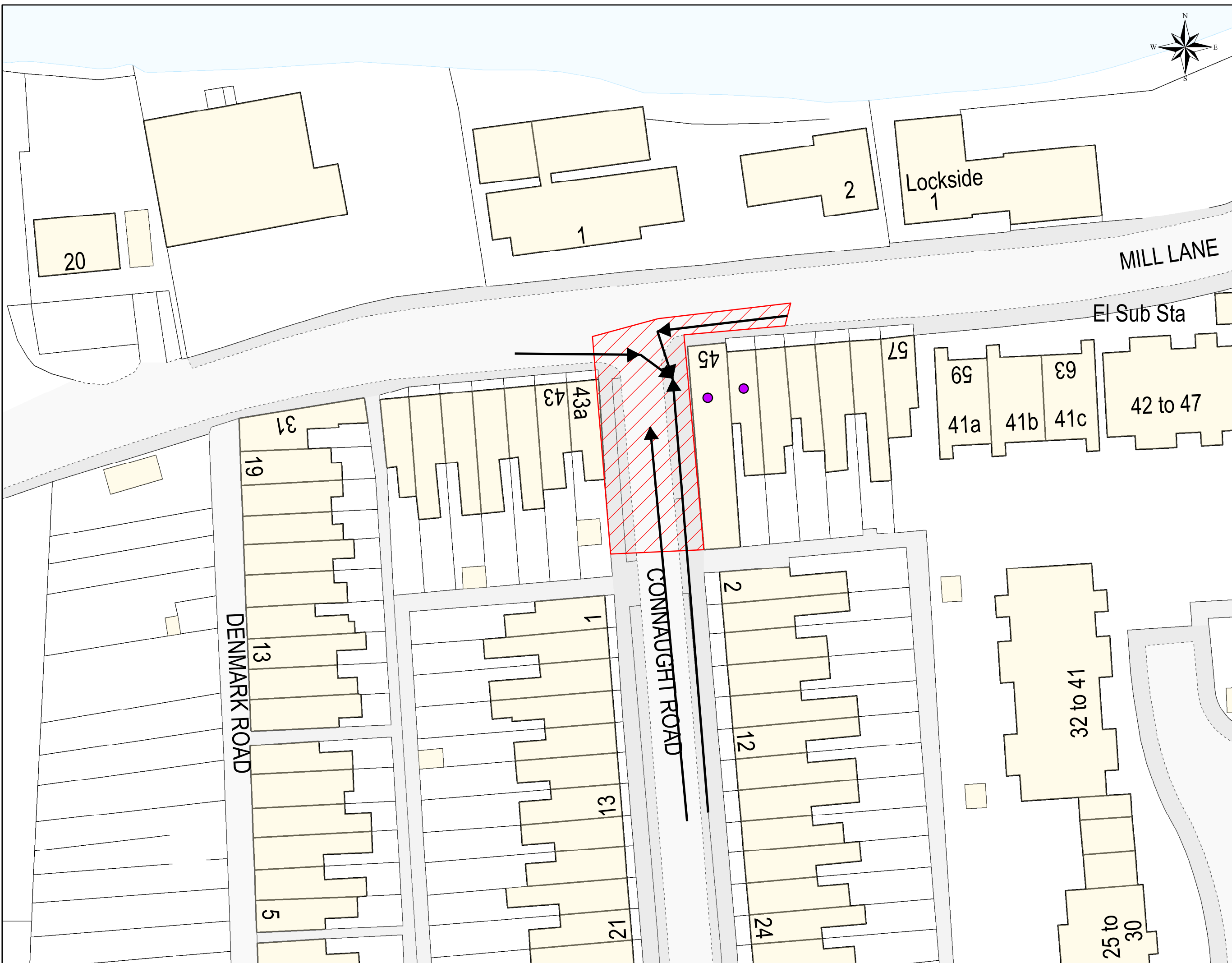
Drawing No: WBC/S19\_0916\_ChurchRoad





### Legend

- Internal
- External
- Flow Direction
- Flood Extent



Reproduced from Ordnance Survey map with the permission of the Controller of Her Majesty's Stationery Office (c) Crown Copyright 2016

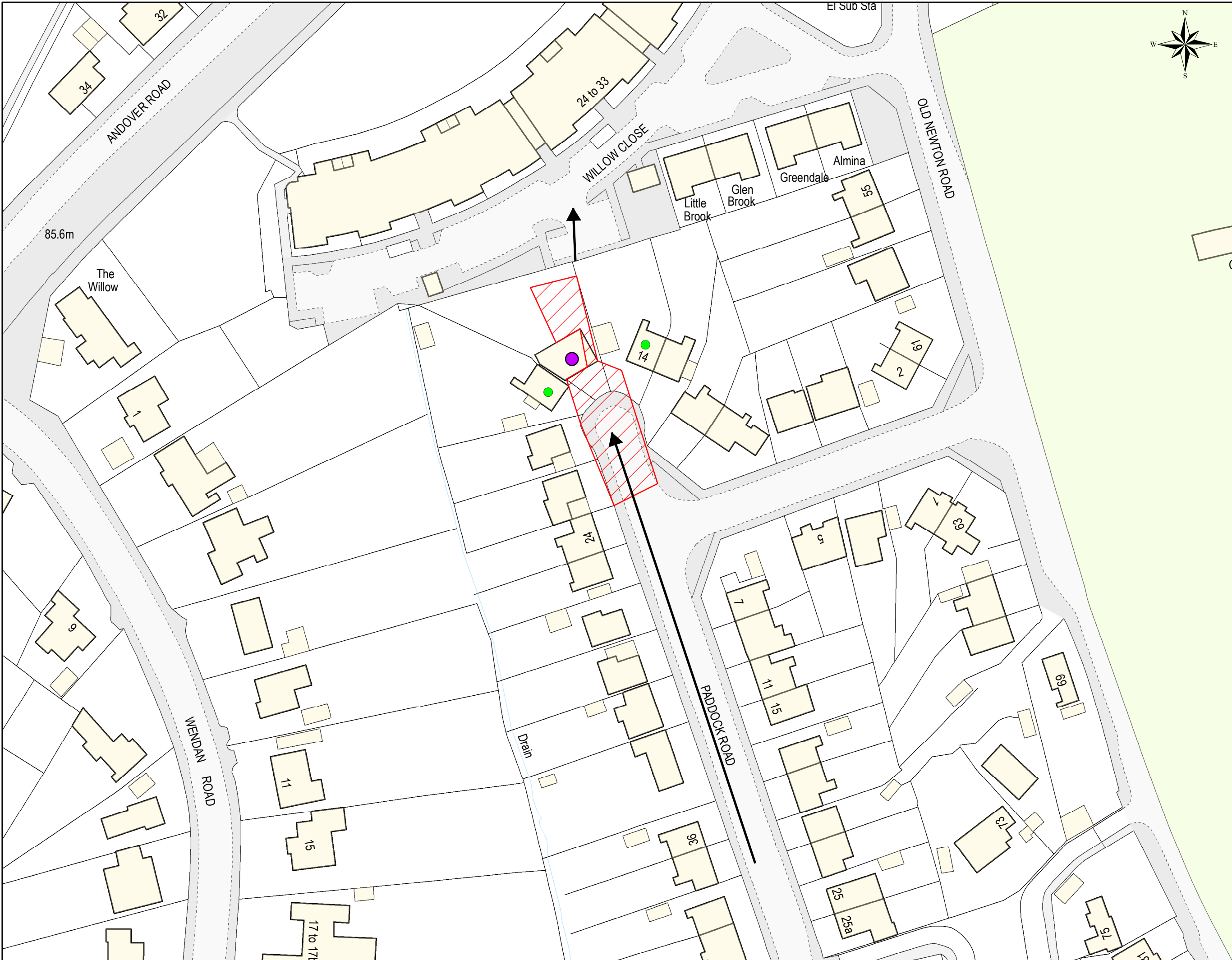
Unauthorised reproduction infringes Crown Copyright and may lead to civil proceedings. West Berkshire District Council 100024151.

September 2016

1:400  
Page Size: A3

Drawing No: WBC/S19\_0916\_MillLane





### Legend

- Flood Type**
- Internal
- External
- Flow Direction
- Flood Extent

Reproduced from Ordnance Survey map with the permission of the Controller of Her Majesty's Stationery Office (c) Crown Copyright 2016

Unauthorised reproduction infringes Crown Copyright and may lead to civil proceedings. West Berkshire District Council 100024151.

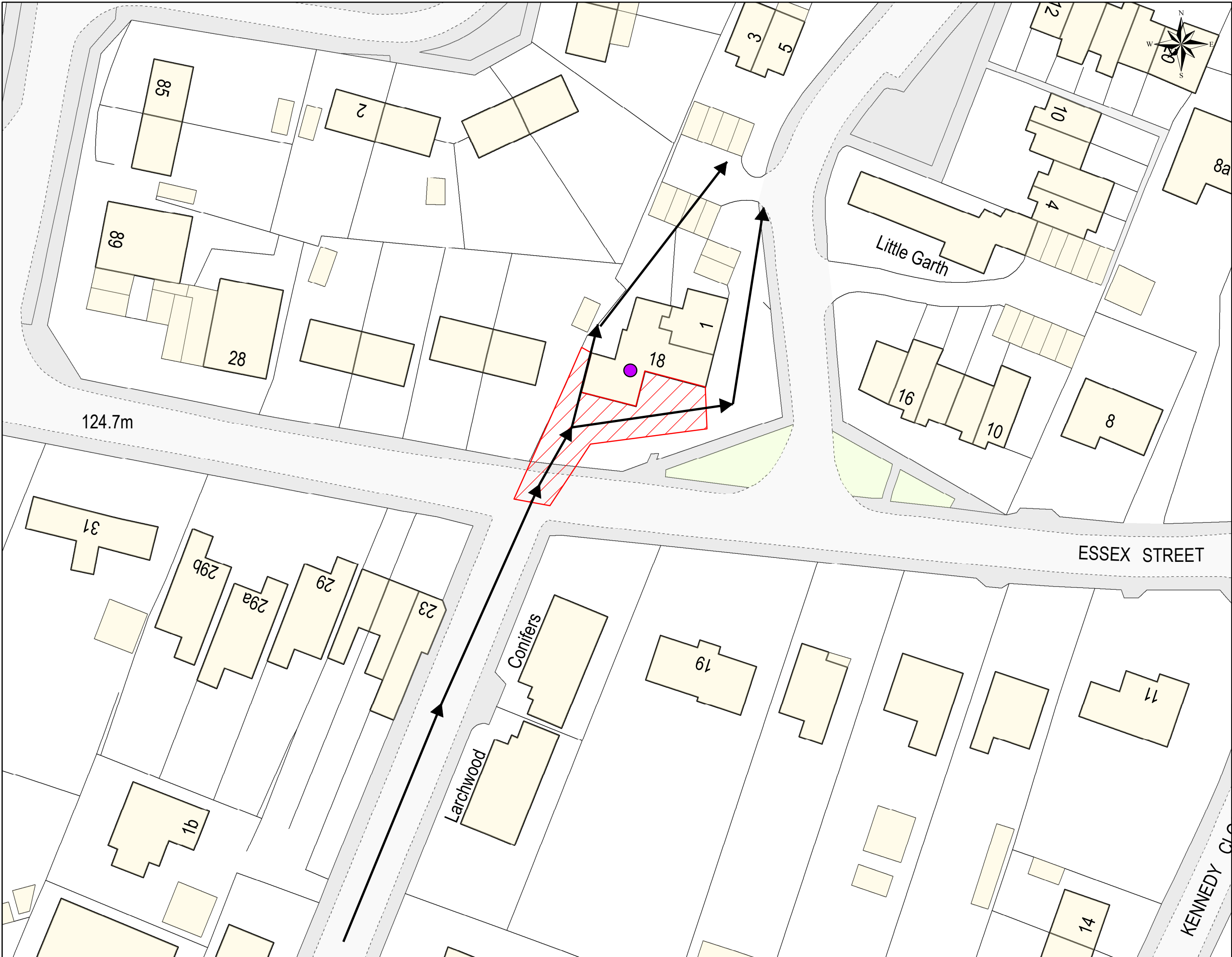
September 2016

1:750

Page Size: A3

Drawing No: WBC/S19\_0916\_PaddockRoad





**Legend**

- Flood Type**
- Internal
- External
- Flow Direction
- Flood Extent

Reproduced from Ordnance Survey map with the permission of the Controller of Her Majesty's Stationery Office (c) Crown Copyright 2016

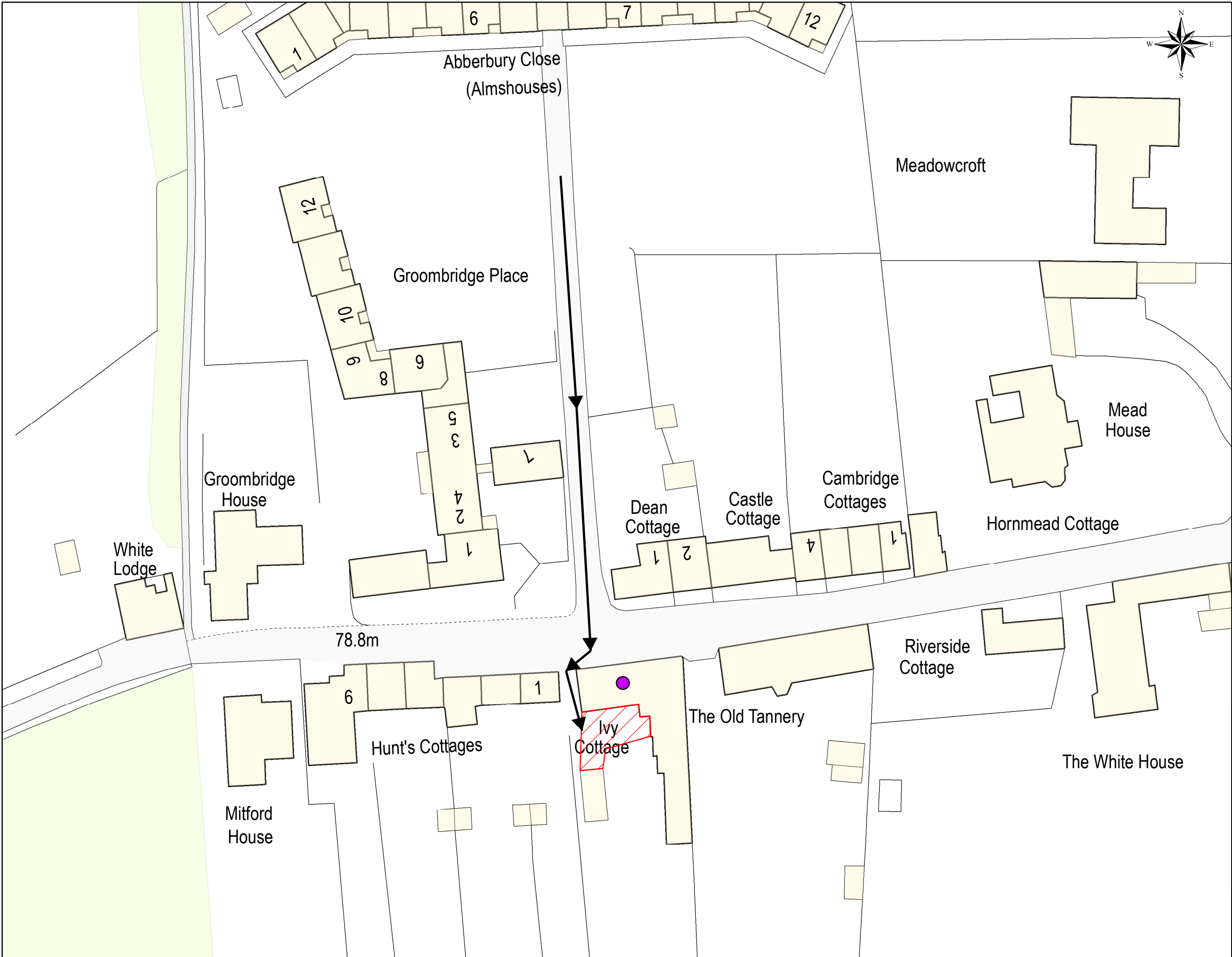
Unauthorised reproduction infringes Crown Copyright and may lead to civil proceedings. West Berkshire District Council 100024151.

September 2016

1:500  
Page Size: A3

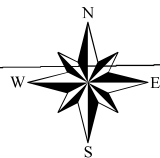
Drawing No: WBC/S19\_0916\_EssexStreet





**Legend**

- Flood Type**
- Internal
- External
- Flow Direction
- Flood Extent



Reproduced from Ordnance Survey map with the permission of the Controller of Her Majesty's Stationery Office (c) Crown Copyright 2016  
 Unauthorised reproduction infringes Crown Copyright and may lead to civil proceedings. West Berkshire District Council 100024151.

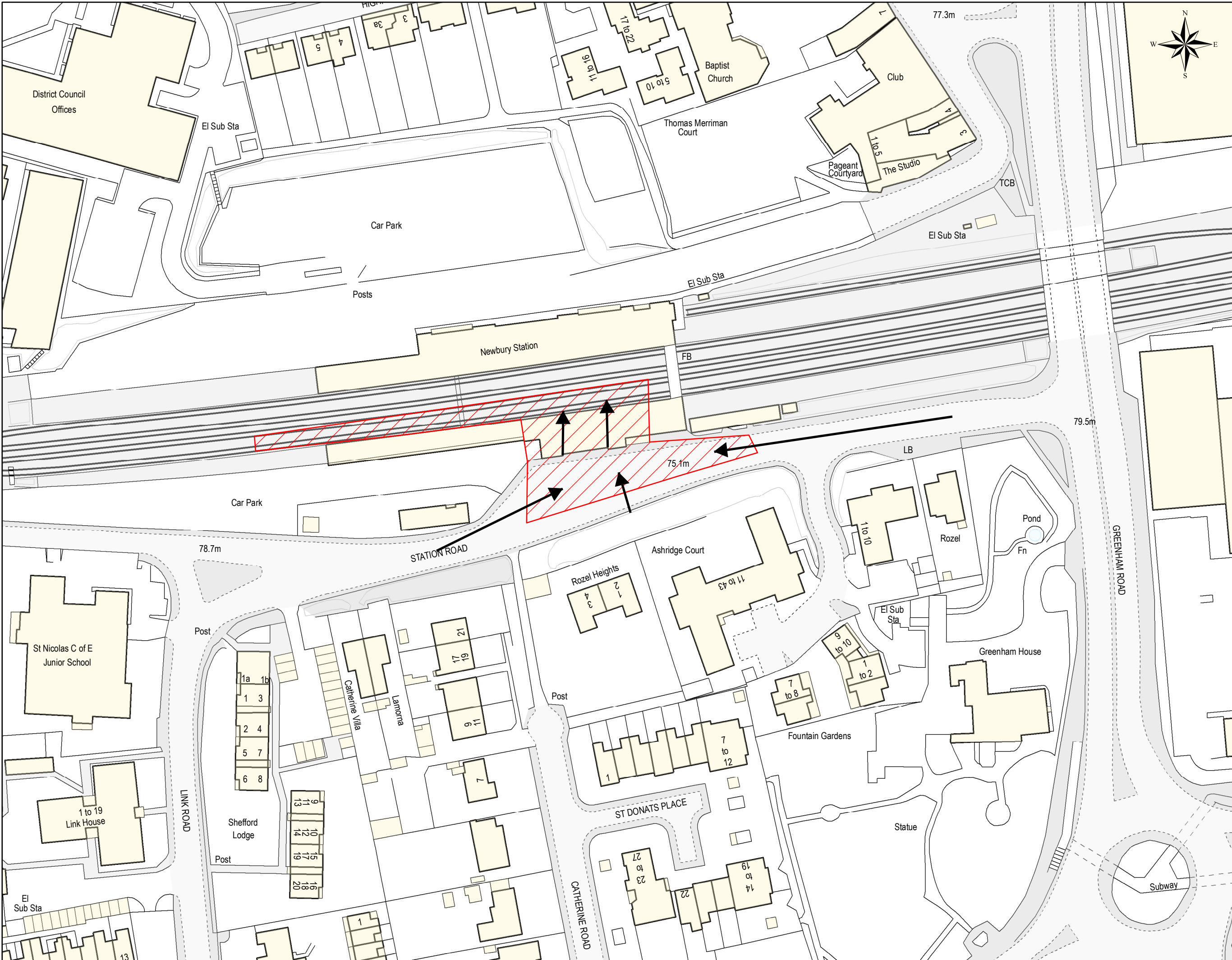
September 2016

1:500  
 Page Size: A3



Drawing No: WBC/S19\_0916\_IvyCottage

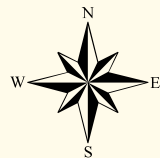






**Legend**

-  Flow Direction
-  Flood Extent



Reproduced from Ordnance Survey map with the permission of the Controller of Her Majesty's Stationery Office (c) Crown Copyright 2016

Unauthorised reproduction infringes Crown Copyright and may lead to civil proceedings. West Berkshire District Council 100024151.

September 2016

1:1000  
Page Size: A3

Drawing No: WBC/S19\_0916\_NewburyStation

