

Connect

District-wide Travel Guide

Including bus timetables, maps and
local transport information

Updated
version
effective from
**May
2024**



West Berkshire
COUNCIL

Contents

Welcome to West Berkshire's District-wide Travel Guide	4
Social media updates for bus services	5

TIMETABLES

Service	Page
JetBlack1 Newbury - Turnpike Estate - Hospital - Thatcham - Theale - Calcot - Reading	6
1a Newbury - Hospital - Thatcham Broadway	14
1c Newbury - Hospital - Thatcham Broadway	16
1e Newbury - Hospital - Thatcham	18
2 Newbury - Wash Common - Tesco, The Triangle - Pigeon's Farm	20
2(SC) Basingstoke - North Hampshire Hospital - Sherborne St John - Baughurst	24
Lime2, 2a Mortimer / AWE - Burghfield Common - Burghfield - Reading	26
3 Newbury - Kintbury - Inkpen - Hungerford	30
4 Newbury - Lambourn	32
6, 6a Newbury - Shaw - Hermitage - Hampstead Norreys - The Ilsleys	34
7 Newbury - Andover	36
7a Newbury - Burghclere - Penwood - Woolton Hill - Ball Hill	36
8 Newbury - Greenham - Tesco The Triangle / Retail Park	40
9 Newbury Town Centre - Racecourse Development	42
15 Central Reading - Dee Park - Tilehurst - Calcot, Sainsbury's - Ikea	44
16 Central Reading - Oxford Road - Tilehurst - Purley	45
X20 Marlborough - Hungerford - Newbury	46
26 Central Reading - Southcote - Fords Farm - Beansheaf Estate - Calcot Sainsbury's - Ikea	48
32 <small>formerly The Link</small> Newbury - Kingsclere - Basingstoke	50
33 Central Reading - Meadway - Tilehurst - Little Heath - Turnham's Farm	52
X34 Newbury - Harwell Campus - Didcot	54
41 Newbury - Thatcham - Chapel Row - Theale	58
44 Thatcham - Brimpton - Tadley - Aldermaston - Beenham	59
46, X46 Hungerford - Swindon	60
47 Lambourn - Swindon	61
75 Theale - Englefield - Beenham - Bucklebury - Newbury	63

103 Newbury - Greenham Business Park	64
110,120 Marlborough - Bedwyn - Hungerford	66
133 Wallingford - Streatley - Goring	68
145 Goring - Pangbourne - Whitchurch-on-Thames - Reading	69
143 Reading - Upper Basildon/Goring	70
154 Stratfield Saye - Beech Hill - Reading	72
Vodafone bus network	73
WBCC North West Downslands Zone - Newbury Zone (On Demand Service)	74
CCA Brightwalton - Newbury	76
WC Marlborough - Hungerford (On Demand Service)	77

WBCC - West Berkshire Community Connect | CCA - Community Connect A | WC - Wiltshire Connect

OTHER INFORMATION

Reading FC Football Services	78
National Express coach departures from Newbury & Hungerford	80
PlusBus – Rail to Bus interchange tickets	81
Buses to Hospitals	82
Train services in West Berkshire	84
List of Community Transport Operators	85
Who is responsible for your bus service?	88
Timetable changes	89
School Term Dates	90
NextBuses - user guide to Real Time Passenger Information	91
The West Berkshire Bus Passenger Charter	92
Useful Telephone Numbers and Addresses	94
Connect Tickets & Options / Concessionary Fares	96
Index to Places Served	100

MAPS

Bus stands at Newbury The Wharf and Newbury Town Map	
Bus stops at Thatcham Broadway	104
Bus network schematic map of services for Newbury & Thatcham	106
Reading Town centre maps	108
Bus network schematic map of services east of Thatcham	110
Bus network schematic map of services west of Newbury	112
Town/Village Centre maps - Hungerford & Lambourn	113
Theale Village Centre map	114
Tadley Area & Pangbourne Village map	115

Welcome to West Berkshire's District-wide Travel Guide

This Travel Guide incorporates bus timetables and public transport information for services across West Berkshire. The information has been checked at time of publication.

However, we recommend planning your journey in advance using the Traveline journey planner at www.traveline.info or by telephoning 0871 200 22 33 (calls from landlines cost 12p per minute).

Connect

This is the overall brand for West Berkshire's bus network, which includes the 'Connect' services that are operated under contract to the Council. The 'Connect' logo denotes services on which WBC's 'Connect Day', 'Connect Group Ticket', 'FlexiConnect', 'Connect-7' and 'Connect-30' period tickets are valid. For more details, see pages 96-97 of this Guide.

Note on colour coding

The coloured roundels or logos on the timetable pages reflect the route colours shown on the various network maps.


A light grey coloured roundel denotes a lower-frequency service, such as the village bus service 110, shown on the map on page 112.



a greener West Berkshire


Thank you for choosing public transport which is a sustainable travel option.

WANTING LIVE UPDATES TO YOUR BUS SERVICES?

Live updates are available on X (formerly Twitter ) and Facebook from the following bus companies:



GOING FORWARD CIC

 www.goingforwardbuses.com





NEWBURY & DISTRICT

 [/newburyanddistrict](https://www.facebook.com/newburyanddistrict)  [@newburydistrict](https://twitter.com/newburydistrict)



READING BUSES

 [/readingtransport](https://www.facebook.com/readingtransport)  [/reading_buses](https://twitter.com/reading_buses)



STAGECOACH

 [/StagecoachSouth](https://twitter.com/StagecoachSouth)  [/Stagecoach_West](https://twitter.com/Stagecoach_West)




SWINDON'S BUS COMPANY

 [/swindonsbuses](https://www.facebook.com/swindonsbuses)  [/swindonsbuscompany](https://twitter.com/swindonsbuscompany)




THAMES TRAVEL

 [/ThamesTravel](https://www.facebook.com/ThamesTravel)  [/thames_travel](https://twitter.com/thames_travel)



**WEST BERKSHIRE COUNCIL
TRANSPORT SERVICES TEAM**

 [/ConnectWBerks](https://twitter.com/ConnectWBerks)

MONDAYS - FRIDAYS

NEWBURY The Wharf [A]	0500	0530	0600	0630	0700	0730	0800	0830	0900	0930	then every 30 mins. until	1330	1400	1430
Newbury - Park Way [P]	0502	0533	0602	0633	0702	0732	0804	0834	0904	0934		1334	1405	1435
Gaywood Drive, Birchwood Road	0510	0541	0611	0642	0714	0746	0816	0846	0915	0945		1345	1416	1447
West Berkshire Community Hospital	0513	0544	0615	0646	0718	0750	0820	0850	0919	0949		1349	1420	1451
THATCHAM BROADWAY [Y]	0519	0551	0622	0653	0728	0803	0830	0900	0928	0958		1358	1430	1501
Cropper Close, Falmouth Way	0524	0556	0627	0659	0735	0811	0837	0907	0934	1004		1404	1437	1508
Colthrop Lane	0525	0557	0628	0700	0736	0812	0838	0908	0935	1005		1405	1438	1509
Woolhampton The Angel	0530	0603	0633	0705	0743	0818	0843	0913	0940	1010		1410	1444	1515
Beenham turn	0535	0608	0638	0711	0752	0825	0848	0918	0945	1015		1415	1450	1520
Theale - The Crown	0541	0614	0645	0720	0802	0835	0856	0926	0953	1023		1423	1458	1529
Arlington Business Park	0543	0616	0647	0723	0805	0839	0900	0930	0957	1027		1427	1502	1533
Calcot Sainsbury's	0546	0619	0651	0727	0809	0844	0905	0935	1002	1032		1432	1507	1538
Greenwood Road	0551	0624	0657	0733	0816	0850	0910	0940	1007	1037		1437	1513	1545
CENTRAL READING Station Road [SD]	0604	0638	0715	0752	0838	0909	0928	0958	1024	1054	1454	1532	1605	



NEWBURY THE WHARF [A]	1500	1535	1615	1645	1715	1745	1815	1845	1905	1925	2020
Newbury - Park Way [P]	1505	1540	1620	1650	1720	1750	1820	1850	1909	1929	2022
Gaywood Drive, Birchwood Road	1518	1556	1635	1704	1734	1801	1830	1900	1919	1939	2032
West Berkshire Community Hospital	1522	1600	1639	1708	1738	1804	1833	1903	1922	1942	2035
THATCHAM BROADWAY [Y]	1532	1610	1649	1718	1749	1813	1841	1911	1929	1949	2042
Cropper Close, Falmouth Way	1540	1617	1656	1725	1756	1819	1846	1916	1934	1954	2047
Colthrop Lane	1541	1618	1657	1726	1757	1820	1847	1917	1935	1955	2048
Woolhampton The Angel	1547	1625	1703	1733	1803	1825	1852	1922	1940	2000	2052
Beenham turn	1553	1631	1709	1738	1809	1830	1857	1927	1945	2005	2056
Theale - The Crown	1601	1639	1717	1746	1816	1836	1903	1933	1951	2011	2102	2205T	2304T
Arlington Business Park	1605	1643	1721	1750	1819	1838	1906	1936	1954	2014	2105
Calcot Sainsbury's	1610	1648	1726	1755	1824	1843	1910	1940	1958	2018	2109	2209	2308
Greenwood Road	1616	1654	1732	1801	1829	1848	1915	1945	2002	2022	2113	2212	2311
CENTRAL READING Station Road [SD]	1636	1714	1752	1821	1849	1905	1931	2001	2017	2037	2127	2225	2324



Notes:

– Rail station nearby

T – These journeys start at Theale, The Green at 2202 and 2301





SATURDAYS														
NEWBURY THE WHARF [A] 	0635	0735	0755	0825	0855	0925	0955	then every 30 mins. until	1625	1655	1725	1755	1825	1855
Newbury - Park Way [P]	0638	0738	0758	0828	0858	0928	0958		1628	1658	1728	1758	1828	1858
Gaywood Drive, Birchwood Road	0646	0747	0807	0837	0911	0941	1011		1641	1711	1739	1807	1837	1907
West Berkshire Community Hospital	0649	0751	0811	0841	0914	0944	1014		1644	1714	1742	1811	1841	1911
THATCHAM BROADWAY [Y]	0655	0758	0818	0848	0923	0953	1023		1653	1723	1750	1819	1849	1918
Cropper Close, Falmouth Way	0700	0804	0824	0854	0929	0959	1029		1659	1729	1755	1825	1854	1923
Woolhampton The Angel	0706	0810	0830	0900	0935	1005	1035		1705	1735	1801	1831	1900	1929
Beenham turn	0710	0815	0835	0905	0940	1010	1040		1710	1740	1805	1835	1904	1933
Theale - The Crown	0717	0821	0841	0911	0947	1017	1047		1717	1746	1811	1842	1910	1939
Calcot Sainsbury's	0721	0827	0847	0917	0953	1023	1053		1723	1752	1817	1848	1915	1945
Greenwood Road	0726	0833	0853	0923	1000	1030	1100	1730	1758	1823	1854	1920	1950	
CENTRAL READING Station Road [SD] 	0743	0851	0911	0941	1021	1051	1121	1751	1816	1841	1912	1938	2005	

NEWBURY THE WHARF [A] 	1925	2020
Newbury - Park Way [P]	1928	2023
Gaywood Drive, Birchwood Road	1937	2032
West Berkshire Community Hospital	1940	2035
THATCHAM BROADWAY [Y]	1947	2042
Cropper Close, Falmouth Way	1952	2046
Woolhampton The Angel	1958	2052
Beenham turn	2002	2056
Theale - The Crown	2008	2102	2204T	2304T
Calcot Sainsbury's	2013	2106	2209	2308
Greenwood Road	2018	2111	2214	2313
CENTRAL READING Station Road [SD] 	2033	2126	2228	2327

For late Friday and Saturday evening journeys between Newbury and Thatcham see 1e Service



SUNDAYS and PUBLIC HOLIDAYS											
NEWBURY The Wharf [A] 	0735	0835	0925	then every hour until	1625	1725	1905				
Newbury - Park Way [P]	0738	0838	0928		1628	1728	1909				
Gaywood Drive, Birchwood Road	0747	0848	0939		1639	1737	1918				
West Berkshire Community Hospital	0751	0852	0943		1643	1741	1921				
THATCHAM BROADWAY [Y]	0758	0859	0952		1652	1749	1929				
Cropper Close, Falmouth Way	0804	0904	0958		1658	1755	1935				
Woolhampton The Angel	0810	0909	1004		1704	1802	1942				
Beenham turn	0815	0913	1009		1709	1807	1947				
Theale - The Crown	0822	0920	1016		1716	1813	1954				
Calcot Sainsbury's	0826	0925	1022		1722	1818	1959				
Greenwood Road	0831	0929	1028	1728	1823	2003					
CENTRAL READING Station Road [SD] 	0848	0946	1047	1747	1840	2018					

Notes:



 - Rail station nearby



T - Journey starts at Theale, The Green at 2202 & 2302



Service operated by




MONDAYS - FRIDAYS																	
READING, Blagrove Street [EP] 	0505	0530	0555	0620	0645	0710	0740	0815	0850	0925	0955	then every 30 mins. until	1355	1425	1455	1525	1555
Greenwood Road	0522	0548	0613	0641	0706	0733	0810	0842	0913	0946	1016		1416	1448	1518	1550	1623
Fenhurst Road	0737	0814	0845
Calcot Sainsburys	0526	0552	0617	0647	0714	0745	0822	0853	0921	0954	1024		1424	1456	1527	1600	1633
Arlington Business Park	0529	0555	0620	0651	0717	0748	0825	0856	0924	0957	1027		1427	1459	1530	1603	1636
Theale - The Crown	0531	0557	0622	0655	0721	0753	0830	0901	0929	1002	1032		1432	1505	1535	1608	1641
Beenham turn	0536	0603	0628	0702	0728	0801	0838	0908	0936	1009	1039		1439	1515	1542	1615	1648
Woolhampton - The Angel	0541	0608	0633	0708	0734	0807	0844	0913	0941	1015	1045		1445	1521	1548	1621	1654
Cropper Close, Falmouth Way	0547	0614	0639	0715	0742	0814	0851	0919	0947	1021	1051		1451	1529	1555	1628	1703
THATCHAM BROADWAY [X]	0552	0620	0645	0721	0750	0821	0858	0926	0954	1028	1058		1458	1539	1603	1636	1711
West Berkshire Community Hospital	0559	0628	0653	0730	0801	0830	0907	0935	1003	1037	1107	1507	1549	1612	1645	1720	
Gaywood Drive, Birchwood Road	0601	0631	0656	0733	0805	0834	0910	0938	1006	1040	1110	1510	1552	1615	1648	1723	
Newbury - Park Way (Stop Q)	0604	0636	0701	0738	0816	0846	0917	0945	1013	1047	1117	1517	1602	1625	1656	1731	
NEWBURY The Wharf [A] 	0608	0640	0705	0742	0820	0850	0921	0949	1017	1051	1121	1521	1606	1629	1700	1735	

READING Blagrove Street [EP] 	1630	1705	1735	1805	1830	1900	1930	2030	2130	2230
Greenwood Road	1700	1736	1801	1826	1849	1919	1949	2049	2145	2245
Calcot Sainsburys	1710	1746	1809	1833	1857	1926	1956	2055	2151	2251
Arlington Business Park	1713	1749	1812	1836	1900	1926	1959	2058	2154	2254
Theale - The Crown	1718	1754	1816	1840	1904	1933	2003	2102	2157T	2257T
Beenham turn	1725	1801	1823	1846	1910	1939	2009	2108
Woolhampton - The Angel	1730	1806	1828	1851	1915	1944	2014	2113
Cropper Close, Falmouth Way	1737	1812	1834	1857	1921	1950	2020	2119
THATCHAM BROADWAY [X]	1744	1818	1840	1903	1926	1955	2025	2124
West Berkshire Community Hospital	1752	1826	1847	1910	1933	2002	2032	2130
Gaywood Drive, Birchwood Road	1755	1829	1850	1913	1936	2005	2035	2132
Newbury - Park Way (Stop Q)	1801	1835	1855	1917	1940	2009	2039	2137
NEWBURY The Wharf [A] 	1805	1839	1859	1921	1944	2013	2043	2140

Notes:

 - Rail station nearby

T - Journeys continue to Theale, The Green

 - via The Chase and Charrington Road and NOT Bath Road



Service operated by

Readingbuses

SATURDAYS																		
READING STATION Blagrove St [EP] ⇄	0630	0715	0745	0815	0855	0925		1625	1655	1725	1755	1825	1855	1930	2030	2130	2230	
Greenwood Road	0646	0732	0802	0832	0915	0945	then every 30 mins. until	1645	1715	1745	1814	1844	1914	1949	2048	2145	2245	
Calcot Sainsburys	0652	0738	0808	0839	0926	0956		1656	1725	1755	1823	1851	1921	1956	2054	2151	2251	
Theale - The Crown	0656	0743	0813	0844	0931	1001		1701	1730	1800	1828	1856	1926	2001	2059	2156T	2256T	
Beenham turn	0702	0749	0819	0850	0937	1007		1707	1737	1807	1834	1902	1932	2007	2105	
Woolhampton - The Angel	0707	0754	0824	0855	0942	1012		1712	1742	1812	1839	1907	1937	2012	2110	
Colthrop Lane	0712	0759	0829	0859	0946	1016		1716	1746	1816	1843	1910	1940	2015	2113	
Cropper Close, Falmouth Way	0714	0801	0831	0901	0948	1018		1718	1748	1818	1845	1912	1942	2017	2115	
THATCHAM BROADWAY [X]	0720	0807	0837	0907	0955	1025		1725	1754	1824	1851	1917	1947	2022	2120	
West Berkshire Community Hospital	0726	0814	0844	0916	1004	1034		1734	1802	1832	1859	1924	1954	2029	2126	
Gaywood Drive, Birchwood Drive	0729	0817	0847	0919	1007	1037		1737	1805	1835	1902	1927	1957	2032	2128	
Newbury - Park Way (Stop Q)	0734	0822	0852	0925	1014	1044	1744	1810	1840	1907	1932	2002	2036	2132		
NEWBURY The Wharf [A] ⇄	0738	0826	0856	0929	1018	1048	1748	1814	1844	1911	1936	2006	2040	2136		

SUNDAYS and PUBLIC HOLIDAYS																		
READING STATION Blagrove St [EP] ⇄	0720	0855	0955	then every hour until	1555	1645	1745	1845										
Greenwood Road	0738	0913	1015		1615	1705	1805	1903										
Calcot Sainsburys	0743	0919	1023		1623	1713	1813	1909										
Theale - The Crown	0747	0923	1027		1627	1717	1817	1913										
Beenham turn	0752	0928	1033		1633	1723	1823	1919										
Woolhampton - The Angel	0757	0933	1038		1638	1728	1828	1924										
Colthrop Lane	0802	0938	1042		1642	1732	1832	1929										
Cropper Close, Falmouth Way	0804	0940	1044		1644	1734	1834	1931										
THATCHAM BROADWAY [X]	0810	0947	1051		1651	1741	1841	1936										
West Berkshire Community Hospital	0817	0956	1059		1659	1749	1849	1943										
Gaywood Drive, Birchwood Drive	0820	0959	1102	1702	1752	1852	1946											
Newbury - Park Way (Stop Q)	0826	1006	1109	1709	1759	1859	1949											
NEWBURY The Wharf [A] ⇄	0830	1010	1113	1713	1803	1903	1953											

For late Friday and Saturday evening journeys between Newbury and Thatcham see 1e Service



Notes:

- ⇄ – Rail station nearby
- T – Journeys continue to Theale, The Green



NEWBURY THE WHARF to THATCHAM BROADWAY

via Community Hospital and
Lower Way

MONDAYS TO FRIDAYS

Notes	1d					
NEWBURY The Wharf [B] ⇄	0755	0915	1515	1620	1725	1825
Park Way [P]	0757	0917	1517	1622	1727	1827
London Road, Skyllings	0804	0923	1523	1629	1734	1834
London Road, Hambridge Road	0806	0925	1525	1633	1738	1837
West Berkshire Hospital	0810	0927	1527	1635	1740	1839
Benham Hill, Southdown Road	0928	1528	1636	1741	1840
Pound Lane, Winston Way	0929	1529	1637	1742	1841
Lower Way, Paynesdown Rd	0932	1532	1630	1745	1844
The Moors, Nevil Court	0934	1534	1642	1747	1846
Wenlock Way	0935	1535	1643	1748	1847
Braemore Close	0936	1536	1644	1749	1848
Oak Tree Road	0939	1539	1647	1752	1851
THATCHAM BROADWAY	0819	0941	1541	1649	1754	1853

SATURDAYS

NEWBURY The Wharf [B] ⇄	0810	1810	
Park Way [P]	0812	1812	
London Road, Skyllings	0818	1818	
London Road, Hambridge Road	0820	1820	then
West Berkshire Hospital	0822	1822	at the
Benham Hill, Southdown Road	0823	1823	same
Pound Lane, Winston Way	0824	1824	mins.
Lower Way, Paynesdown Rd	0827	1827	past
The Moors, Nevil Court	0829	1829	each
Wenlock Way	0830	1830	hour
Braemore Close	0831	1831	until
Oak Tree Road	0834	1834	
THATCHAM BROADWAY	0836	1836	

Notes:

⇄ – Rail station nearby
1d – This journey operates as

THATCHAM BROADWAY to NEWBURY THE WHARF

via Park Avenue, Sagecroft
Road and Community Hospital

Connect
SERVICE

1a

MONDAYS TO FRIDAYS

THATCHAM BROADWAY [X]	0725	0820	0943	1543	1650	1755
Thatcham Park School	0728	0823	0946	1546	1653	1758
Sagecroft Road, Lamb Close	0731	0826	0949	1549	1656	1801
Sagecroft Road, Northfield Rd	0733	0828	0951	1551	1658	1803
Henwick Lane, Westfield Road	0735	0830	0952	1552	1700	1805
West Berkshire Hospital	0739	0834	0956	1556	1704	1809
London Road, Hambridge Road	0741	0836	0957	1557	1706	1811
London Road, Skyllings	0745	0840	1000	1600	1710	1815
Park Way [Q]	0752	0847	1006	1606	1718	1822
NEWBURY The Wharf [H] ⇄	0754	0849	1008	1608	1720	1824

SATURDAYS

THATCHAM BROADWAY [X]	0728	0838	1738
Thatcham Park School	0731	0841	1741
Sagecroft Road, Lamb Close	0734	0844	1744
Sagecroft Road, Northfield Rd	0736	0846	1746
Henwick Lane, Westfield Road	0738	0848	1748
West Berkshire Hospital	0741	0851	1751
London Road, Hambridge Road	0743	0853	1753
London Road, Skyllings	0745	0855	1755
Park Way [Q]	0751	0901	1801
NEWBURY The Wharf [H] ⇄	0753	0903	1803

No service on Sundays or Public Holidays

The 1a, 1c and 1d services
receive financial support from
West Berkshire Council.



Service operated by

NEWBURY THE WHARF to THATCHAM BROADWAY

via Community Hospital,
Sagecroft Road and
Park Avenue

MONDAYS TO FRIDAYS

NEWBURY The Wharf [B] ➡	0833	0945	1545	1650	1755	1855
Park Way [P]	0835	0947	1547	1652	1757	1857
London Road, Skyllings	0843	0953	1553	1659	1804	1903
London Road, Hambridge Road	0847	0955	1555	1663	1808	1905
West Berkshire Hospital	0849	0957	1557	1705	1809	1907
Benham Hill, Southdown Road	0850	0958	1558	1706	1810	1908
Henwick Lane, Westfield Road	0851	0959	1559	1708	1812	1909
Sagecroft Road, Northfield Rd	0853	1001	1600	1709	1814	1911
Sagecroft Road, Lamb Close	0853	1001	1601	1710	1814	1911
Thatcham Park School	0857	1005	1605	1714	1818	1915
THATCHAM BROADWAY	0901	1009	1609	1718	1822	1919

then
at the
same
times
past
each
hour
until

SATURDAYS

NEWBURY The Wharf [B] ➡	0740	1840
Park Way [P]	0742	1842
London Road, Skyllings	0748	1848
London Road, Hambridge Road	0750	1850
West Berkshire Hospital	0752	1852
Benham Hill, Southdown Road	0753	1853
Henwick Lane, Westfield Road	0754	1854
Sagecroft Road, Northfield Rd	0755	1855
Sagecroft Road, Lamb Close	0756	1856
Thatcham Park School	0800	1900
THATCHAM BROADWAY	0804	1904

then
at the
same
times
past
each
hour
until

THATCHAM BROADWAY to NEWBURY THE WHARF

via Lower Way and
Community Hospital

Connect
SERVICE

1c

MONDAYS TO FRIDAYS

THATCHAM BROADWAY [X]	0753	0903	1013	1513	1615	1719	1825
Oak Tree Road	0756	0906	1016	1516	1618	1722	1828
Braemore Close	0759	0909	1019	1519	1620	1725	1831
Wenlock Way	0800	0910	1020	1520	1622	1726	1832
The Moors, Nevil Court	0801	0911	1021	1521	1623	1727	1833
Lower Way, Paynesdown Rd.	0803	0913	1023	1523	1625	1729	1835
Pound Lane, Winston Way	0806	0916	1026	1526	1628	1732	1838
West Berkshire Hospital	0809	0919	1029	1529	1631	1735	1841
London Road, Hambridge Road	0811	0920	1030	1530	1632	1737	1842
Park Road, Skyllings	0815	0923	1033	1533	1635	1741	1845
Park Way [Q]	0822	0928	1038	1538	1640	1748	1850
NEWBURY The Wharf [H] ➡	0824	0930	1040	1540	1642	1750	1852

then
at the
same
times
past
each
hour
until

SATURDAYS

THATCHAM BROADWAY [X]	0708	1908
Oak Tree Road	0711	1911
Braemore Close	0714	1914
Wenlock Way	0715	1915
The Moors, Nevil Court	0716	1916
Lower Way, Paynesdown Rd.	0718	1918
Pound Lane, Winston Way	0721	1921
West Berkshire Hospital	0724	1924
London Road, Hambridge Road	0725	1925
London Road, Skyllings	0728	1928
Park Way [Q]	0733	1933
NEWBURY The Wharf [H] ➡	0735	1935

then
at the
same
times
past
each
hour
until

No service on Sundays or Public Holidays

The 1a, 1c and 1d services
receive financial support from
West Berkshire Council.



Service operated by




Notes:

➡ – Rail station nearby


NEWBURY THE WHARF to THATCHAM

via Turnpike Estate and Community Hospital


FRIDAYS & SATURDAYS

NEWBURY The Wharf [A] 	2120	2220	2320	0020
Park Way [P]	2122	2222	2322	0022
Shaw, Coachmans Court	2126	2226	2326	0026
Shaw, Cromwell Road	2127	2227	2327	0027
Turnpike Estate, Birchwood Road	2130	2230	2330	0030
West Berkshire Community Hospital	2133	2233	2333	0033
Thatcham Garden Centre	2135	2235	2335	0035
Thatcham Broadway [Y]	2139	2239	2339	0039
Falmouth Way, Cropper Close	2144	2244	2344	0044
Siege Cross Roundabout	2144	2244	2344	0044

Notes:

 – Rail station nearby

FRIDAYS & SATURDAYS

Siege Cross Roundabout	2145	2245	2345
Falmouth Way, Cropper Close	2150	2250	2350
Thatcham Broadway [X]	2156	2256	2356
Thatcham Garden Centre	2159	2259	2359
West Berkshire Community Hospital	2201	2301	0001
Turnpike Estate, Birchwood Road	2203	2303	0003
Shaw, Cromwell Road	2205	2305	0005
Shaw, Coachmans Court	2206	2306	0006
Park Way [Q]	2209	2309	0009
NEWBURY The Wharf [A] 	2210	2310	0010

1e service is




Funded by
UK Government





Service operated by

NEWBURY THE WHARF - WASH COMMON - TESCO, THE TRIANGLE - PIGEON'S FARM

via Enborne Road, Valley Road, Monk's Lane

SERVICE No. Notes	MONDAYS - FRIDAYS					MONDAYS - FRIDAYS					
	8*	6*	2C Sch	2 NSch	0900	2	2	2	2	2	
NEWBURY The Wharf 	0730	0806	0820	0825	0900	Then at the same mins past each hour until	1500	1620	1720	1740	1830
Enborne Rd, St Barts School	C	C	0906		1506	1626	1726	1746	1836
Kingsbridge Road	0907		1507	1627	1728	1747	1838
Valley Road, Middle Close	0910		1510	1630	1731	1750	1841
Elizabeth Avenue Top	0911		1511	1631	1732	1751	1842
Newbury College	0751	0818	0828
Park House School, Monks Lane	0752	0821	0831	0836
WASH COMMON, Villiers Way	0755	0823	0834	0840	0913		1513	1633	1734	1753	1844
Holborne Close	0825	0836	0842	0915		1515	1635	1736	1755	1846
Glendale Avenue	0758	0915		1515	1635	1736	A	1846
Villiers Way	0916	1516	1636	1737	1847	
Falkland Memorial, Essex Street	(0822)	0919	1519	1639	1740	1849	
Monks Lane Surgery	(0752)	(0821)	(0830)	(0836)	0920	1520	1640	1741	1850	
TESCO The Triangle	(0749)	(0818)	(0833)	0923	1523	1643	1744	1853	
Pigeons Farm, Water Tower	(0742)	0926	1526	1646	1747	
PIGEONS FARM, Greyberry Copse West	(0744)	0928	1528	1648	1749	N	

SERVICE No. Notes	MONDAYS - FRIDAYS													
	2	2	8	2	2	2	2	2	2	2a NSch	2	2a	2	
PIGEONS FARM, Greyberry Copse West	0744	0930	Then at the same mins past hour until	1430	1531	1531	1650	1750
Greenham, TESCO The Triangle	0749	0930		1433	1534	1534	1653	1753
Newbury College	0750	0935		1435	1536	1536	1655	1755
Monks Lane Surgery	0751	0937		1437	1538	1539	1657	1757
Park House School, Monks Lane	0752	0938		1437	1538	1540	1657	1757
Falkland Memorial, Essex Street	0938		1438	1539	A	1658	1758
WASH COMMON, Villiers Way	0755	0941		1440	1541	1700	1800
Holborne Close	0629	0709	0757	0759	0829	0859	0943		1442	1543	1702	1755	1802
Glendale Avenue	0629	0709	0758	0759	0829	0859	0943		1442	1543	1702	1755	1802
Wash Common, Villiers Way	0630	0710	0800	0830	0900	0944		1443	1544	1703	A	1803
Elizabeth Avenue Top	0632	0712	0803	0833	0903	0947	1445	1546	1705	1804	
Middle Close	0632	0712	0804	0834	0903	0947	1445	1546	1705	1805	
Kingsbridge Road	0635	0715	0807	0837	0906	0950	1448	1549	1708	1808	
Enborne Road, St Barts School	0637	0717	0809	0839	0907	0951	1449	1550	1709	1809	
NEWBURY The Wharf 	0642	0722	0817	0847	0914	0958	1455	1556	1549	1715	1805+	1815	

Notes:
 - Rail station nearby
A - Continues to/from Newbury via the Andover Road
C - Continues via Newtown Road
R - Continues to The Wharf if requested by passengers

Sch - Schooldays only
NSch - Operates on Non Schooldays
 * - Service 6 departs from Bay H and Service 8 from Bay C
 + - Time at Newbury Rail Station
N - Continues to Pigeons Farm and Newbury as Service 8

This service is operated under contract to West Berkshire Council





No service on Sundays or Public Holidays
 Service operated by




NEWBURY THE WHARF - WASH COMMON - TESCO, THE TRIANGLE - PIGEON'S FARM

via Enborne Road, Valley Road, Monk's Lane

SERVICE No.	SATURDAYS							
	2a	2a	2	2	2	2	2	2
NEWBURY The Wharf 	0745	0845	0900	1500	1620	1720	1740	1830
Enborne Road, St Barts School	A	A	0906	1506	1626	1726	1746	1836
Kingsbridge Road	0907	1507	1627	1727	1747	1837
Middle Close	0910	1510	1630	1730	1750	1840
Elizabeth Avenue Top	0911	1511	1631	1731	1751	1841
WASH COMMON, Villiers Way	0913	1513	1633	1733	1753	1843
Holborne Close	0754	0854	0915	1515	1635	1735	1755	1845
Glendale Avenue	0915	1515	1635	1735	A	1845
Wash Common, Villiers Way	0916	1516	1636	1736	1846
Falkland Memorial, Essex Street	0919	1519	1639	1739	1849
Monks Lane Surgery	0920	1520	1640	1740	1850
Greenham, TESCO The Triangle	0923	1523	1643	1743	1853
Pigeons Farm, Water Tower	0926	1526	1646	1746	↓ N
PIGEONS FARM, Greyberry Copse West	0928	1528	1648	1748	

SERVICE No.	SATURDAYS								
	2	2	2	2	2	2	2	2a	
PIGEONS FARM, Greyberry Copse West	0930	1530	1650	1750
Greenham, TESCO The Triangle	0933	1533	1653	1753
Monks Lane Surgery	0935	1535	1655	1755
Falkland Memorial, Essex Street	0936	1536	1656	1756
Wash Common, Villiers Way	0939	1539	1659	1759
WASH COMMON, Holborne Close	0724	0759	0829	0859	0941	1541	1701	1801	1755
Glendale Avenue	0724	0759	0829	0859	0941	1541	1701	1801	1755
Villiers Way	0725	0800	0830	0900	0942	1542	1702	1802	A
Elizabeth Avenue Top	0727	0802	0832	0902	0944	1544	1704	1804
Middle Close	0727	0802	0832	0902	0944	1544	1704	1804
Kingsbridge Road	0730	0805	0835	0905	0947	1547	1707	1807
Enborne Road, St Barts School	0731	0806	0836	0906	0948	1548	1708	1808
NEWBURY The Wharf 	0737	0812	0842	0912	0954	1554	1714	1814	1805+

Notes:

-  – Rail station nearby
- A** – Continues to/from Newbury via the Andover Road
- R** – Continues to The Wharf if requested by passengers
- +** – Time at Newbury Rail Station
- N** – Continues to Pigeons Farm and Newbury as Service 8



MONDAYS - FRIDAYS (except Public Holidays)

Service starts approximately at 0520
and ends at approximately 2330

Service is every **15** minutes
throughout most of the day.

SATURDAYS

Service starts approximately at 0620
and ends at approximately at 2330

Service is every **20** minutes
throughout most of the day.

SUNDAYS

Service starts approximately at 0755
and ends at approximately at 2100

Service is every **20** minutes
throughout most of the day.

For further timetable details please see web site at www.stagecoachbus.com

Alternatively, contact Traveline.



Service 2SC
operated by



CENTRAL READING - MORTIMER

via Bath Road, Burghfield, Burghfield Common

Service No.							MONDAYS - FRIDAYS (except Public Holidays)										
	2	2a	2	2a	2	2a	2	2a	2	2a	2	2a	2	2a	2	2	
READING, Blagrave Street [EP] ⇨	0455	0540	0610	0640	0700	0720	0800	0850	0910	40	10	1340	1410	1440	1510	1540	
Dwyer Road	0506	0552	0627	0657	0717	0737	0816	0906	0927	57	27	1357	1430	1501	1530	1600	
Burghfield, Hatch Gate	0511	0557	0636	0704	0724	0745	0822	0913	0932	then every 30 mins. at	02	32	1402	1436	1506	1536	1606
Burghfield Common, Mans Hill*	0559	0708	0748	0916	04	...	1404	1509	
Burghfield, The Close	0514	0602	0642	0711	0731	0751	0826	0919	0936	30	06	36	until 1406	1441	1512	1541	1611
AWE Main Gate	0723	0743	0803
Aldermaston Rd, Reading Rd Junction+	0728	0748	0808
MORTIMER, WEST END RD, Glenapp Grange	0521	0610	0655	0742	0800	0822	0835	0928	0946	16	46	1416	1451	1526	1552	1622	

Service No.												
	2a	2a	2	2a	2	2a	2	2a	2	2a	2	2
READING, Blagrave Street [EP] ⇨	1605	1625	1650	1715	1755	1810	1840	1920	2000	2100	2200	2300
Dwyer Road	1627	1647	1713	1738	1815	1829	1900	1937	2015	2115	2215	2315
Burghfield, Hatch Gate	1633	1653	1719	1744	1821	1835	1906	1943	2020	2119	2220	2320
Burghfield Common, Mans Hill*	1636	1656	1747	1838	1946	2121
Burghfield, The Close	1639	1659	1724	1750	1826	1841	1911	1949	2023	2123	2223	2323
AWE Main Gate	1656	1716	1807
Aldermaston Rd, Reading Rd Junction+	1658	1718	1809
MORTIMER, WEST END RD, Glenapp Grange	1735	1836	1851	1921	1959	2033	2133	2233	2333

Service No.							SATURDAYS							
	2	2a	2	2a	2	2a	2a	2a	2	2a	2	2a	2	2
READING, Blagrave Street [EP] ⇨	0640	0740	0810	0840	10	10	40	1740	1810	1900	2000	2100	2200	2300
Dwyer Road	0658	0758	0828	0858	then every 30 mins. at	28	58	1758	1828	1915	2015	2115	2215	2315
Burghfield, Hatch Gate	0703	0803	0833	0903	33	33	03	1803	1833	1919	2020	2119	2219	2319
Burghfield Common, Mans Hill*	0805	0905	05	until 1805	1921	2121
Burghfield, The Close	0707	0807	0837	0907	37	37	07	1807	1837	1923	2023	2123	2222	2322
MORTIMER WEST END RD, Glenapp Grange	0717	0817	0847	0917	47	47	17	1817	1847	1933	2032	2133	2233	2333

Service No.							SUNDAYS				
	2	2a	2	2a	2	2a	2	2a	2	2a	2
READING, Blagrave Street [EP] ⇨	0810	0935	1040	1205	1305	1405	1505	1605	1715	1845	1945
Dwyer Road	0825	0953	1058	1223	1323	1423	1523	1623	1733	1903	2000
Burghfield, Hatch Gate	0830	0958	1103	1228	1328	1428	1528	1628	1738	1908	2005
Burghfield Common, Mans Hill	1000	1230	1430	1630	1910
Burghfield, The Close	0834	1107	1332	1532	1742	2009
BURGHFIELD COMMON, Village Hall	1004	1234	1434	1634	1914
Glenapp Grange	0844	1117	1342	1542	1752	2019

Notes:
 * - 2a journeys between Mans Hill and The Close use Hawksworth Rd rail and ride
 + - At the former Falcon Arms stop
 ⇨ - Rail station nearby

MORTIMER - CENTRAL READING

via Burghfield Common, Burghfield, Bath Road

Service No.	MONDAYS - FRIDAYS (except Public Holidays)																		
	2	2a	2	2a	2	2a	2	2a	2	2a	2	2a	2	2					
TADLEY, Aldermaston Rd, Reading Rd Jct +	0730	0750	0810					
AWE Main Gate	0732	0752	0812					
Mortimer West End Rd, Glenapp Grange	0525	0615	0700	0742	0800	0822	0850	0930	0950	1020	then every 30 mins. at	50	20	until	1420	1500	1530	1555	1625
Burghfield, The Close	0535	0628	0715	0756	0815	0839	0905	0943	1001	1032	02	32	1432	1520	1543	1608	1638
Burghfield Common, Mans Hill*	0630	0759	0842	0946	1035	35	1435	1545
Burghfield, Hatch Gate	0539	0632	0719	0801	0820	0844	0910	0948	1005	1037	06	37	1437	1524	1548	1612	1642
Bath Road, Burghfield Road	0547	0641	0728	0810	0830	0855	0920	0956	1013	1045	14	45	1445	1534	1557	1621	1651
READING, Station Road [SD] ⇄	0601	0656	0748	0830	0850	0915	0936	1013	1030	1100	29	00	1500	1555	1615	1639	1709

Service No.	MONDAYS - FRIDAYS (except Public Holidays)					SATURDAYS						
	2a	2a	2	2a	2	2a	2	2a	2	2a	2a	2a
TADLEY, Aldermaston Rd, Reading Rd Jct +	1705	1720	1815
AWE Main Gate	1707	1722	1817
Mortimer West End Rd, Glenapp Grange	1740	1840	1855	1925	2005	2035	2135	2235	2335
Burghfield, The Close	1753	1850	1905	1935	2015	2044
Burghfield Common, Mans Hill*	1720	1735	1830	1907	2017	2046	2141	2241	2341
Burghfield, Hatch Gate	1723	1738	1757	1832	1853	1909	1938	2019	2048	2142	2242	2342
Bath Road, Burghfield Road	1733	1748	1806	1841	1901	1916	1946	2026	2055	2148	2248	2348
READING, Station Road [SD] ⇄	1749	1804	1823	1855	1913	1928	1958	2038	2107	2200	2300	2400

Service No.	MONDAYS - FRIDAYS (except Public Holidays)							SATURDAYS							
	2	2a	2	2a	2	2a	2	2	2	2	2a	2a	2a		
MORTIMER WEST END ROAD, Glenapp Grange	0720	0820	0850	then every 30 mins. at	20	50	until	1750	1820	1905	1935	2035	2135	2235	2335
Burghfield, The Close*	0731	0833	0903	33	03	1803	1830	1915	1945	2044
Burghfield Common, Mans Hill*	0835	35	1832	1947	2046	2141	2241	2341
Burghfield, Hatch Gate	0735	0837	0907	37	07	1807	1834	1918	1949	2048	2142	2242	2342
Bath Road, Burghfield Road	0743	0845	0915	45	15	1815	1841	1926	1956	2055	2148	2248	2348
READING, Station Road [SD] ⇄	0757	0900	0930	00	30	1830	1853	1938	2008	2107	2200	2300	2400

Service No.	MONDAYS - FRIDAYS (except Public Holidays)							SATURDAYS				SUNDAYS			
	2a	2	2a	2	2a	2	2a	2	2a	2	2a	2	2a	2	2a
MORTIMER WEST END ROAD, Glenapp Grange	0845	1120	1345	1545	1755	2020
Burghfield Common, Village Hall	0855	1005	1130	1235	1355	1435	1555	1635	1805	1915	2030
Burghfield, The Close	0900	1007	1135	1237	1400	1437	1600	1637	1810	1917	2035
Burghfield Common, Mans Hill	0902	1137	1402	1602	1812	2037
Burghfield, Hatch Gate	0904	1011	1139	1241	1404	1441	1604	1641	1814	1921	2039
Bath Road, Burghfield Road	0912	1019	1147	1249	1412	1449	1612	1649	1822	1929	2047
READING, Station Road [SD] ⇄	0927	1034	1202	1304	1427	1504	1627	1704	1837	1944	2102

Notes:
 * - All journeys that run via both Mans Hill and The Close use Hawksworth Rd hail and ride
 + - At the former Falcon Arms stop
 ⇄ - Rail station nearby



NEWBURY - HUNGERFORD

via Hamstead Marshall -
Kintbury - Inkpen

MONDAYS - SATURDAYS

SERVICE No.	3x	3c	3	3a	3	3	3	3
Notes	M-F				Sch		NSch	
THATCHAM, Broadway [X]	0705
Hambridge Road, Westbound	0715
NEWBURY The Wharf [A] ⇄	0650	0950	1150	1350	1530	1550	1750
Newbury, Oxford Street	0651	0718
Speen, Battle Close	0653	0720
The Oaks	1536
Newbury College	1538
Park House School	1542
West Fields, Green Lane	0956	1156	1356	1556	1756
Enborne Road, Lamb Inn PH	0957	1157	1357	1545	1557	1757
Enborne Church	1003	1203	1403	1552	1603	1803
Hamstead Marshall, White Hart Inn	1007	1207	1407	1557	1607	1807
Kintbury, Harold Road	1013	1213	1413	1603	1613	1812
Kintbury Square	1015	1215	1415	1605	1615	1814
Kintbury, Blandys Hill	1016	1416	1606	1616	1815
Inkpen, Crown & Garter PH	1021	1421	1612	1621	1820
Inkpen, Ingles Edge	1023	1423	1614	1623	1822
Inkpen, Robins Hill	1026	1426	1617	1626	1825
Inkpen, Swan Inn PH	1029	1429	1620	1629	1827
Totterdown Turn	1032	1432	1623	1632	1831
Hungerford, Priory Avenue Foot	1037	1225	1437	1628	1637	1835
Hungerford, Atherton Crescent	1040	1228	1440	1631	1640	1837
HUNGERFORD Library	0710	0740	1043	1231	1443	1634	1643	1840

3 – Via Inkpen
3a – Not via Inkpen

3c – Thatcham to Hungerford
3x – Direct via A4

Notes:

⇄ – Rail station nearby

○ – Operates on days when Park House School or Newbury College are in session

R – 0830, terminates at Newbury Rail Station

NSch – Non school/college days and Saturdays

Sch – School/college days

M-F – Monday to Friday only

S – Saturdays only

HUNGERFORD - NEWBURY

via Inkpen - Kintbury -
Hamstead Marshall

Connect
SERVICE

3

MONDAYS - SATURDAYS

SERVICE No.	3	3	3	3	3a	3c	3	3	3x
Notes	M-F		S			M-F		NSch	Sch
HUNGERFORD, Library	1045	1235	1445	1620	1645	1645	1845
Hungerford, High St, opp. Barclays Bank	0710	0710	1045	1235	1445	1645	1645
Priory Avenue, Foot	0713	0713	1048	1238	1448	1648	1648
John O'Gaunt School	1653
Totterdown Turn	0719	0718	1053	1243	1653	1657
Inkpen, Swan Inn	0722	0721	1056	1246	1656	1700	via
Inkpen, Robins Hill	0726	0725	1100	1250	1700	1704	the A4
Inkpen, Pottery Lane	0728	0727	1102	1252	1702	1706
Inkpen, Crown and Garter	0731	0730	1105	1255	1705	1709
Kintbury, Blandys Hill	0736	0734	1109	1259	1709	1713
Kintbury Square	0739	0736	1111	1301	1500	1711	1715
Kintbury, Harold Road	0740	0737	1112	1302	1501	1712	1716
White Hart Inn	0751	0743	1118	1308	1507	1718	1722
Enborne Church	0755	0748	1123	1313	1512	1723	1727
West Fields, Green Lane	0802	0755	1130	1320	1519	1730	1734
Speen, Battle Close	1640
Newbury, Oxford Street	1642
NEWBURY The Wharf [A]	0807	0800	1135	1325	1524	1740	1740	1902
Newbury The Wharf (depart)	0810
Park House School	0817
Newbury College	0823
The Oaks	0824
NEWBURY The Wharf [A] ⇄	0830R
NEWBURY, Hambridge Rd West	1646
THATCHAM, Broadway [Y]	1655

No service on Sundays or Public Holidays

Routes 3, 3a, 3x operated
under contract to
West Berkshire Council



Service operated by



LAMBOURN - NEWBURY

via East Garston - Boxford -
Stockcross - Speen

MONDAYS-SATURDAYS

SERVICE No.	4b	4c	4b	4	4	4	4	4a	4c
Notes	NS								
LAMBOURN, Market Square, War Memorial	0722	0940	1131	1331	1516	1652+	1831
Lambourn Woodlands, The Hare PH	1657
Eastbury, The Plough PH	0730	0952	1143	1343	1528	1843
East Garston, Queens Arms PH	0736	0957	1148	1348	1533	1847
Great Shefford, The Swan PH	0739	1000	1151	1351	1536	1850
Weston House	1004	1155	1355	1540
Welford, Welford Park	1006	1157	1357	1542
Wickham Crossroads (Tel box)	0746	1707	1857
Boxford, The Bell PH	1009	1200	1400	1545
Wickham Heath, Coomesbury Lane	0748	1012	1203	1403	1548	1709	1859
Stockcross, Post Office	0751	1015	1205	1407	1551	1712	1902
Speen, The Sydings	0719	0755	0928	1019	1210	1410	1555	via A4 thru Speen	1906
Speen, Sutton Road	0721	0756	0930	1020	1211	1411	1556		1907
Old Bath Rd, Leys Gardens	0725	0800	0934	1023	1214	1414	1559	1717	1909
Newbury, Park Way [Q]	0728	0803	0937	1026	1217	1417	1602	1720	1912
Newbury, Wharf Road [H]	0729	0804	0939	1027	1218	1418	1603	1721	1913
NEWBURY Station ⇌	0813S	0943	1032	1223	1423	1726	1917R
The Oaks	0811
Newbury College	0813
Park House School, Monks Ln	0816

Notes:

- ⇌ – Rail station nearby
- – Continues to Rail Station on Non School / College days and Saturdays
- – Continues to Park House School and Newbury College when they are in session
- + – This journey departs from Lambourn, Market Square, other side of road from War Memorial
- NS** – Not Saturdays
- S** – Saturday service arrives 5 mins earlier at Railway Station.
- J** – From Bay J not Bay C
- R** – Continues to the station if requested by passengers

NEWBURY - LAMBOURN

via Speen - Stockcross -
Boxford - East Garston

Connect
SERVICE

4

MONDAYS-SATURDAYS

SERVICE No.	4a	4b	4	4b	4	4	4	4	4
Notes	NS								
NEWBURY Station [T] ⇌	1037	1237	1423	1737
Newbury Wharf [C]	0645	0713J	0855	0920	1045	1245	1430	1610	1745
Newbury, Park Way [P]	0647	0715	0857	0922	1047	1247	1432	1612	1747
Leys Gardens	0648	0716	0859	0924	1049	1249	1434	1614	1749
Speen, Sutton Road	0721	0903	0931	1053	1253	1438	1618	1753
Speen, The Sydings	(0719)	0904 (0929)	1054	1254	1439	1619	1754	
Stockcross, Post Office	0654	0908	1058	1258	1443	1623	1758
Wickham Heath, Coomesbury Lane	0655	0910	1100	1300	1445	1625	1800
Boxford, The Bell PH	0914	1104	1304	1449	1629	1804
Wickham Crossroads, (opp Tel box)	0659
Welford, Welford Park	0917	1107	1307	1452	1632	1807
Weston, Village Centre layby	0919	1109	1309	1454	1634	1809
Great Shefford, The Swan PH	0923	1113	1313	1458	1638	1813
East Garston, Queens Arms PH	0926	1116	1316	1501	1641	1816
Eastbury, The Plough PH	0930	1120	1320	1505	1645	1820
Lambourn Woodlands, The Hare PH	0709
LAMBOURN, Market Square	0714	0936	1126	1326	1511	1651	1826

- 4 – Via Boxford
- 4a – Via B4000
- 4b – Newbury to Speen
- 4c – Via Great Shefford & B4000

No service on Sundays or Public Holidays

This service is operated under contract to West Berkshire Council




Service operated by






NEWBURY THE WHARF - SHAW - HERMITAGE - HAMPSTEAD NORREYS - COMPTON - THE ILSLEYS




MONDAYS - SATURDAYS

SERVICE No.	6a	6a	6	6	6	6	6
NEWBURY Station [T] 	0842	1022	1222	1422	1807	
Newbury The Wharf [D]	0650	0850	1030	1230	1430	1615	1815
Newbury - Park Way [P]	0652	0852	1032	1232	1432	1617	1817
Donnington, The Castle Inn	0656	0856
Shaw Cemetery			1039	1239	1439	1624	1823
Chieveley, East Lane	0706	0906
Beedon, Coach PH	0710	0910
Hermitage Post Office	1048	1248	1448	1633	1831
Hampstead Norreys, Water Street	1056	1256	1456	1641	1839
Compton, High St, opp The Swan	1104	1304	1504	1649	1846
East Ilsley, Broad Street	1109	1309	1509	1654	1851
WEST ILSLEY, The Harrow PH	0720	0920	1114	1314	1514	1659

Notes:

-  - Served when the College is in session
-  - Served when the College is not in session
-  - Rail station nearby
- R** - Continues to the Rail Station if requested by passengers
- S** - Saturdays only

MONDAYS - SATURDAYS

SERVICE No.	6	6	6	6	6	6	6a	6a
NOTES		S						
WEST ILSLEY, The Harrow PH	0722	0722	0930	1116	1316	1516	1701
East Ilsley, Broad Street	0727	0729	0937	1123	1323	1523	1707	1851
Compton, The Swan	0732	0734	0942	1128	1328	1528
Hampstead Norreys, Water Street	0742	0741	0949	1135	1335	1535
Hermitage Post Office	0750	0748	0956	1142	1342	1542
Beedon, Coach & Horses	1712	1856
Chieveley, East Lane	1719	1901
Donnington, The Castle Inn	1728	1909
Shaw Cemetery	0800	0755	1003	1149	1349	1549
Newbury, Park Way [Q]	0805	0801	1009	1155	1355	1555	1733	1913
Newbury The Wharf [H]	0808	0802	1010	1156	1356	1556	1735	1914
Newbury Station 	1015	1201	1401	1917R
The Oaks	0814	0808
NEWBURY College	 0817
Tesco The Triangle	 0817	0811
Park House School, Monk's Lane	0820	0814
Wash Common, Glendale Avenue	0825	0819

These services are operated under contract to West Berkshire Council



Service operated by

NEWBURY - ANDOVER

via A343 Andover Road - Penwood -
Hurstbourne Tarrant

BURGHCLERE - NEWBURY

via Penwood - Woolton Hill - Ball Hill

SERVICE No.	MONDAYS - FRIDAYS					
	7a	7	7a	7	7	7
NEWBURY The Wharf [D]	0840	0940	1238	1340	1545	1755
Greenham, Tesco The Triangle	1247
Burghclere Common, The Swan Inn	0850	1250
Newbury, Andover Rd, opp. The Gun PH	0948	1348	1553	1803
Wash Water, opp. The Woodpecker	1557	1807
Wash Water, A343, The Woodpecker	0952	1352
Ball Hill, Ball Hill Garage	1601	1811
East End, Green	1606	1816
Woolton Hill, Old Post Office	1610	1820
Broad Laying, The Stores & PO	1614	1824
Penwood, Old Police House	0957	1357	1619	1829
Highclere, The Red House	1001	1401	1623	1833
Ashmansworth, Doiley Bottom	1007	1407	1629	1839
Hurstbourne Tarrant, The Dene	1010	1410	1632	1842
Enham Alamein, The Green	1018	1418	1638	1848
River Way, Tesco Superstore	1024	1424	1644	1854
ANDOVER BUS STATION [Stand I] ⇨	1031	1431	1651	1901

Notes:

⇨ – Rail station nearby

SERVICE **7**

SERVICE **7a**

SERVICE No.	MONDAYS - FRIDAYS					
	7	7a	7	7a	7	7
ANDOVER BUS STATION ⇨	0720	1145	1435	1700
River Way, Tesco Superstore	0726	1152	1442	1707
Enham Alamein, The Green	0733	1159	1449	1714
Hurstbourne Tarrant, The Dene	0739	1205	1455	1720
Ashmansworth, Doiley Bottom	0741	1207	1457	1728
Highclere, The Red House	0747	1213	1503
Burghclere Common, The Swan Inn	0850	1250
Burghclere, opp. Primary School	0855	1255
Penwood, Old Police House	0753	0902	1217	1302	1507	1732
Broad Laying, The Stores & PO	0757	0905	1305	1510
Woolton Hill, Old Post Office	0800	0908	1308	1513
East End, Green	0803	0912	1312	1517
Ball Hill, Ball Hill Garage	0807	0916	1316	1521
Wash Water, adj The Woodpecker	0811	0920	1320	1525
Wash Water, A343, The Woodpecker	1223	1738
Newbury, Andover Rd, The Gun PH	0816	1227	1529	1742
Greenham, Tesco The Triangle	0928	1328
NEWBURY The Wharf	0828	0937	1235	1337	1537	1750

No service on Sundays or Public Holidays

Services 7 & 7a are operated
under contract to
Hampshire County Council




Services 7 & 7a operated by





NEWBURY - ANDOVER

via A343 Andover Road - Penwood -
Hurstbourne Tarrant

SERVICE No.	SATURDAYS			
	7	7	7	7
NEWBURY The Wharf [D]	0900	1230	1545	1755
Newbury, Andover Rd, opp. The Gun PH	0908	1238	1553	1803
Wash Water, opp The Woodpecker	0912	1242	1557	1807
Ball Hill, Ball Hill Garage	0916	1246	1601	1811
East End, Green	0921	1251	1606	1816
Woolton Hill, Old Post Office	0925	1255	1610	1820
Broad Laying, The Stores & PO	0929	1259	1614	1824
Penwood, Old Police House	0934	1304	1619	1829
Highclere, The Red House	0938	1308	1623	1833
Ashmansworth, Doiley Bottom	0944	1314	1629	1837
Hurstbourne Tarrant, The Dene	0947	1317	1632	1842
Enham Alamein, The Green	0953	1323	1638	1848
River Way, Tesco Superstore	0959	1329	1644	1854
ANDOVER BUS STATION [Stand I] 	1006	1336	1651	1901

Notes:

 – Rail station nearby

SERVICE No.	SATURDAYS			
	7	7	7	7
ANDOVER BUS STATION 	0750	1125	1435	1700
River Way, Tesco Superstore	0756	1132	1442	1707
Enham Alamein, The Green	0802	1139	1449	1714
Hurstbourne Tarrant, The Dene	0808	1145	1455	1720
Ashmansworth, Doiley Bottom	0810	1147	1457
Highclere, The Red House	0816	1153	1503	1728
Penwood, Old Police House	0820	1157	1507	1732
Broad Laying, The Stores & PO	0823	1200	1510
Woolton Hill, Old Post Office	0826	1203	1513
East End, Green	0830	1207	1517
Ball Hill, Ball Hill Garage	0834	1211	1521
Wash Water, adj The Woodpecker	0838	1215	1525
Wash Water, A343, The Woodpecker	1738
Newbury, Andover Road, The Gun PH	0842	1219	1529	1742
NEWBURY The Wharf	0850	1227	1537	1750

No service on Sundays or Public Holidays

Services 7 is operated
under contract to
Hampshire County Council

Service 7 operated by

NEWBURY THE WHARF - GREENHAM - TESCO THE TRIANGLE

via Racecourse Road - The Nightingales -
Pigeon's Farm

Connect
SERVICE

8

SERVICE

2

SERVICE No.	MONDAYS - FRIDAYS								SATURDAYS				
	8	8	8	8	8	8	8	2	8	8	8	2	
NEWBURY The Wharf [C]	0729	0730	0940	1340	1550	1640	1740	1830	0740	0840	then	1740	1830
Chapel Corner	0731	0732	0942	1342	1553	1643	1743	0742	0842	at	1742
Stroud Green, The Plough PH	0732	same
Stroud Green, Racecourse Road	0734	0944	1344	1555	1645	1745	0745	0844	mins.	1744
Westwood Road, Porter End	0737	0947	1347	1557	1647	1747	0747	0847	past	1747
Greenham, The Nightingales	0734	0738	0948	1348	1558	1648	1748	0748	0848	hour	1748
Greenham Road, Water Lane	0741	0950	1350	1601	1650	1750	0750	0850	each	1750
TESCO, The Triangle	0748	0953	1353	1605	1653	1753	1853	0756	0853	hour	1753	1853
Pigeon's Farm, Greyberry Copse Road	(0745)	1000	1400	1700	1800	1857	(0753)	0900	until	1757	1857
Park House School, Monk's Lane	0751
Wash Common, Villiers Way	0754
Wash Common, Glendale Avenue	0757

SERVICE No.	MONDAYS - FRIDAYS								SATURDAYS		
	8	8	8	8	8	8	8	8	8	8	
TESCO, The Triangle	0845	0954	1354	1654	1754	1853	0757	0854	1853	
Pigeon's Farm, Greyberry Copse Road	0850	1000	1400	1659	1759	1857	0802	0900	1857	
Greenham Road, opp Water Lane	0852	1001	1401	1700	1800	1858	0803	0901	1858	
Greenham, The Nightingales	0735	0854	1003	1403	1702	1802	1900	0805	0903	1900	
Westwood Road, Porter End	0737	0856	1005	1405	1704	1804	1902	0806	0905	1902	
Stroud Green, Racecourse Road	0740	0859	1008	1408	1707	1807	1905	0809	0908	1905	
Chapel Corner	0741	0900	1009	1409	1708	1807	1905	0810	0909	1905	
Newbury, Cheap Street [N] ⇌	0743	0902	1011	1411	1710	1810	1908	0812	0911	1908	
NEWBURY The Wharf	0745	0904	1013	1413	1712	1811	1909	0814	0913	1909	

For other journeys to Greenham and Tesco's see Service 103.

For other journeys serving Pigeon's Farm see Service 2.

Tickets are inter-available.

No service on Sundays or Public Holidays

Notes:

⇌ – Rail station nearby

N – Continues to Newbury as
Service 8, 1853 to Newbury

This service is operated
under contract to
West Berkshire Council



Service operated by



RACECOURSE DEVELOPMENT - NEWBURY TOWN CENTRE

9b Racecourse Development -
Greenham (The Nightingales)
and Tesco, The Triangle

Connect
SERVICE

9

9c Newbury - Tesco, The Triangle - The Nightingales -
Racecourse Greenham (The Nightingales)

SERVICE No.	MONDAYS - FRIDAYS												SATURDAYS			
	9	9	9b	9	9	9	9	9	9c	9	9	9	9	9	9	9
Fetlock Drive	0758	0825	0925	1025	1125	1225	1325	1450	1527	1628	1725	1825	0825	1825
THE RACECOURSE, Grandstand ➡	0705	0800	0827	0927	1027	1127	1227	1327	1452	1529	1630	1727	1827	0726	0827	1826
The Racecourse, Rondetto Avenue	0706	0801	0829	0928	1028	1128	1228	1328	1453	1530	1631	1728	1828	0727	0828	1827
Stroud Green, Racecourse Road	0708	0803	0930	1030	1130	1230	1330	1455	1532	1633	1730	1830	0729	0830	1830
Chapel Corner	0709	0804	0931	1031	1131	1231	1331	1456	1533	1634	1731	1831	0729	0830	1830
Cheap Street [N] ➡	0711	0806	0936	1032	1132	1232	1332	1457	1534	1635	1732	1832	0732	0833	1833
NEWBURY The Wharf	0712	0808	0938	1033	1133	1233	1333	1459	1535	1636	1734	1833	0733	0834	1834
Westwood Road, Porter End	0836
Greenham, The Nightingales	0837
Greenham Road, Water Lane	0840
TESCO, The Triangle	0843

then at same mins. past each hour until

SERVICE No.	MONDAYS - FRIDAYS												SATURDAYS	
	9	9	9	9	9	9	9	9	9c	9	9	9	9	9
NEWBURY The Wharf [C]	1503
Tesco, The Triangle	1508	1605
Pigeon's Farm, Greyberry Copse	1513
Greenham, The Nightingales	1516
Westwood Road, Porter End	1519
Newbury The Wharf [C]	0750	0815	0915	1015	1115	1215	1315	1440	1611	1715	1815	0815	1815
Chapel Corner	0752	0817	0917	1017	1117	1217	1317	1442	1613	1718	1818	0817	1817
Stroud Green, Racecourse Road	0754	0819	0919	1019	1119	1219	1319	1444	1615	1720	1820	0819	1819
The Racecourse, Rondetto Avenue	0754	0820	0920	1020	1120	1220	1320	1445	1521	1615	1720	1820	0820	1820
THE RACECOURSE, Grandstand ➡	0756	0822	0922	1022	1122	1222	1322	1447	1524	1616	1722	1822	0822	1822
Fetlock Drive	0758	0825	0925	1025	1125	1225	1325	1450	1527	1619	1725	1825	0825	1825

then at same mins. past each hour until

No service on Sundays or Public Holidays

This service is operated
under contract to
West Berkshire Council



Service operated by

Notes:
➡ – Rail station nearby



REGULAR MONDAY TO SUNDAY READING TOWN SERVICES

CENTRAL READING - DEE PARK - TILEHURST - CALCOT, SAINSBURY'S - IKEA - ARLINGTON BUSINESS PARK - THEALE

SERVICE

15

MONDAYS - FRIDAYS (except Public Holidays)

Service starts approximately at 0510 hours
and ends at 2330 hours

Serves IKEA, Arlington Business Park and Theale
hourly off-peak and **half-hourly** at peak times

SATURDAYS

Service starts approximately at 0610 hours
and ends at 2345 hours

Serves IKEA, Arlington Business Park and Theale
hourly for most of day

SUNDAYS

Service starts approximately at 0745 hours
and ends at 2345 hours

Serves IKEA every **30 minutes** for most of day

CENTRAL READING - OXFORD ROAD - TILEHURST - PURLEY

SERVICE

16

MONDAYS - FRIDAYS (except Public Holidays)

Service starts approximately at 0520 hours
and ends at 0015 hours

Runs every **20 minutes** for most of the day

SATURDAYS

Service starts approximately at 0555 hours
and ends at 0015 hours

Runs every **20 minutes** for most of day

SUNDAYS

Service starts approximately at 0720 hours
and ends at 0015 hours

Runs every **30 minutes** for most of day

For further timetable details please see web site at www.reading-buses.co.uk or
contact Reading Buses on Tel **0118 959 4000** /
Email customerservices@reading-buses.co.uk /
visit Reading Buses Shop in the Broad Street Mall, Reading.
Alternatively contact Traveline.




Services operated by

Readingbuses

MARLBOROUGH - HUNGERFORD - NEWBURY

FRIDAYS

MARLBOROUGH, High Street, Lloyds	1015
Savernake Hospital (A4)	1020
Froxfield, shelter	1025
HUNGERFORD Library	1035
Halfway, opp Halfway Inn	1044
Speen, opp Hare and Hounds	1051
NEWBURY The Wharf 	1058


Notes:

 – Rail Station nearby

SERVICE

X20

FRIDAYS

NEWBURY The Wharf 	1300
Speen, opp Hare and Hounds	1305
Halfway, opp Halfway Inn	1313
HUNGERFORD Library	1324
Froxfield, shelter	1330
Savernake Hospital (A4)	1335
MARLBOROUGH, High Street, Lloyds	1348

Operated under contract to
Wiltshire Council



Service X20
operated by

REGULAR MONDAY TO SUNDAY READING TOWN SERVICE

MONDAYS - FRIDAYS (except Public Holidays)

Service runs 24 hours a day

Services runs at regular intervals throughout the day,
up to every **12 minutes** in the peaks

SATURDAYS

Service runs 24 hours a day

Services runs at regular intervals throughout the day

CENTRAL READING - SOUTHCOTE - FORDS FARM - BEANSHEAF ESTATE - CALCOT SAINSBURY'S - IKEA

SERVICE

26

SUNDAYS

Service runs 24 hours a day

Services run every **30 minutes** for most of the day

For further timetable details please see web site at www.reading-buses.co.uk or
contact Reading Buses on Tel **0118 959 4000** /
Email customerservices@reading-buses.co.uk /
visit Reading Buses Shop in the Broad Street Mall, Reading.
Alternatively contact Traveline.



Service 26
operated by

Readingbuses

NEWBURY - KINGSCLERE - BASINGSTOKE

MONDAYS - FRIDAYS

Notes	Sch	NSch						
NEWBURY The Wharf [A] ⇌	0715	0720	0830	0935	1040	then at the same mins. past each hour until	1440	1540
Greenham Park East, A339	0728	0733	0843	0948	1053		1453	1553
Kingsclere, St Mary's Church	0739	0741	0855	1000	1105		1505	1605
North Hampshire Hospital	0800	0800	0913	1018	1122		1522	1623
Basingstoke Station ⇌	0808	0808	0921	1026	1128		1528	1631
BASINGSTOKE Bus Station [C]	0814	0814	0927	1032	1132	1532	1635	

NEWBURY The Wharf [A] ⇌	1640	1710	1740	1840	1940	2040	2140	2240
Greenham Park East, A339	1655	1725	1753	1852	1950	2050	2150	2250
Kingsclere, St Mary's Church	1705	1735	1805	1901	1959	2059	2159	2259
North Hampshire Hospital	1723	1753	1823	1916	2014	2114	2214	2314
Basingstoke Station ⇌	1731	1801	1831	1923	2019	2119	2219	2319
BASINGSTOKE Bus Station [C]	1735	1805	1835	1926	2022	2122	2222	2322

SATURDAYS

NEWBURY The Wharf [A] ⇌	0740	then at the same mins. past each hour until	1740	1840	1940	2040	2140	2240
Greenham Park East	0753		1753	1852	1950	2050	2150	2250
Kingsclere, St Mary's Church	0805		1805	1901	1959	2059	2159	2259
North Hampshire Hospital	0822		1822	1916	2014	2114	2214	2314
Basingstoke Station ⇌	0828		1828	1922	2019	2119	2219	2319
BASINGSTOKE Bus Station [C]	0832	1832	1926	2022	2122	2222	2322	

SUNDAYS & BANK HOLIDAYS

NEWBURY The Wharf [A] ⇌	0840	0940	then at the same mins. past each hour until	1640	1740	1840
Greenham Park East	0853	0953		1653	1752	1852
Kingsclere, St Mary's Church	0905	1005		1705	1801	1901
North Hampshire Hospital	0920	1022		1722	1816	1916
Basingstoke Station ⇌	0926	1028		1728	1822	1922
BASINGSTOKE Bus Station [C]	0930	1032	1732	1826	1926	

Notes:

- ⇌ – Rail station nearby
- Sch – Schooldays only
- NSch – Non-schooldays only

BASINGSTOKE - KINGSCLERE - NEWBURY

SERVICE

32

MONDAYS - FRIDAYS

BASINGSTOKE Bus Station [C]	0620	0725	0830	0935	1040	then at the same mins. past each hour until	1540
Basingstoke Station ⇌	0623	0729	0834	0939	1044		1544
North Hampshire Hospital	0630	0737	0842	0947	1052		1552
Kingsclere, St Mary's Church	0647	0755	0900	1005	1110		1610
Greenham Park East, A339	0656	0809	0914	1019	1121		1621
NEWBURY The Wharf [J] ⇌	0708	0823	0928	1033	1133	1633	

BASINGSTOKE Bus Station [C]	1610	1640	1740	1840	1940	2040	2140
Basingstoke Station ⇌	1614	1644	1744	1843	1943	2043	2143
North Hampshire Hospital	1622	1652	1752	1850	1950	2050	2150
Kingsclere, St Mary's Church	1640	1710	1810	1905	2005	2105	2205
Greenham Park East, A339	1651	1721	1821	1914	2014	2114	2214
NEWBURY The Wharf [J] ⇌	1706	1736	1833	1926	2026	2126	2226

SATURDAYS

BASINGSTOKE Bus Station [C]	0640	0740	0840	then at the same mins. past each hour until	1740	1840	1940	2040	2140
Basingstoke Station ⇌	0644	0744	0844		1744	1843	1943	2043	2143
North Hampshire Hospital	0652	0752	0852		1752	1850	1950	2050	2150
Kingsclere, St Mary's Church	0709	0809	0910		1810	1905	2005	2105	2205
Greenham Park East, A339	0718	0818	0921		1821	1914	2014	2114	2214
NEWBURY The Wharf [J] ⇌	0730	0830	0933	1833	1926	2026	2126	2226	

SUNDAYS & BANK HOLIDAYS

BASINGSTOKE Bus Station [C]	0740	0840	0940	then at the same mins. past each hour until	1540	1640	1740
Basingstoke Station ⇌	0744	0844	0944		1544	1644	1744
North Hampshire Hospital	0752	0852	0952		1552	1652	1752
Kingsclere, St Mary's Church	0809	0909	1010		1610	1709	1809
Greenham Park East, A339	0818	0918	1021		1621	1718	1818
NEWBURY The Wharf [J] ⇌	0830	0930	1033	1633	1730	1830	

Monday to Saturday later evening and Sunday journeys



Funded by
UK Government



Service 32
operated by



REGULAR MONDAY TO SUNDAY READING TOWN SERVICE

MONDAYS - FRIDAYS (except Public Holidays)

Service starts approximately at 0510 hours
and ends at 0015 hours

Services runs at regular intervals throughout the day
Peak Time frequency every **20 minutes**

SATURDAYS

Service starts approximately at 0600 hours
and ends at 0015 hours

Services runs at regular intervals throughout the day

CENTRAL READING - MEADWAY - TILEHURST - LITTLE HEATH - TURNHAM'S FARM

SERVICE

33

SUNDAYS

Service starts approximately at 0810 hours
and ends at 2315 hours

Services run every **30 minutes** for most of the day

For further timetable details please see web site at www.reading-buses.co.uk or
contact Reading Buses on Tel **0118 959 4000** /
Email customerservices@reading-buses.co.uk /
visit Reading Buses Shop in the Broad Street Mall, Reading.
Alternatively contact Traveline.



Service 33
operated by

Readingbuses

DIDCOT - NEWBURY

via Great Western Park,
Harwell Campus & Chilton

MONDAYS - FRIDAYS

DIDCOT, Haydon Road	0507	0602	0717	0828	0922	1022	1122
DIDCOT, Parkway Station ⇄	0515	0610	0726	0840	0933	1033	1133
Great Western Park, Asda	0523	0618	0738	0850	0941	1041	1141
Harwell, High Street	0527	0622	0743	0854	0945	1045	1145
Rowstock, Rowstock Corner Garage	0529	0624	0745	0856	0947	1047	1147
Harwell Campus, Becquerel Ave Terminus	0540	0633	0800	0906	0956	1056	1156
Chilton, Main Street	0912	1002	1102	1202
NEWBURY, Vodafone Roundabout	0557	0650	0819	0927	1016	1116	1216
NEWBURY, The Wharf [D] ⇄	0603	0656	0829	0934	1024	1124	1224

MONDAYS - FRIDAYS

DIDCOT, Haydon Road	1222	1322	1422	1522	1623	1724	1827
DIDCOT, Parkway Station ⇄	1233	1333	1433	1535	1635	1735	1840
Great Western Park, Asda	1241	1341	1441	1544	1645	1745	1848
Harwell, High Street	1245	1345	1445	1549	1650	1750	1852
Rowstock, Rowstock Corner Garage	1247	1347	1447	1551	1652	1752	1854
Harwell Campus, Becquerel Ave Terminus	1256	1356	1456	1602	1705	1800	1905
Chilton, Main Street	1302	1402	1502	1609	1712	1807	1911
NEWBURY, Vodafone Roundabout	1316	1416	1516	1624	1728	1822	1926
NEWBURY, The Wharf [D] ⇄	1324	1424	1524	1634	1737	1830	1933

Notes:

⇄ – Rail Station nearby

NEWBURY - DIDCOT

via Chilton, Harwell Campus
& Great Western Park



MONDAYS - FRIDAYS

NEWBURY, The Wharf [D] ⇄	0615	0702	0834	0940	1040	1140	1240
NEWBURY, Vodafone Roundabout	0623	0710	0841	0947	1047	1147	1247
Chilton, Main Street	0638	0725	0856	1002	1102	1202	1302
Harwell Campus, Becquerel Ave Terminus	0648	0739	0910	1011	1111	1211	1311
Rowstock, Rowstock Corner Garage	0656	0747	0918	1018	1118	1218	1318
Harwell, High Street	0659	0750	0921	1021	1121	1221	1321
Great Western Park, Asda	0704	0755	0926	1026	1126	1226	1326
DIDCOT, Parkway Station ⇄	0715	0806	0935	1035	1135	1235	1335
DIDCOT, Orchard Centre	0720	0811	0940	1040	1140	1240	1340

MONDAYS - FRIDAYS

NEWBURY, The Wharf [D] ⇄	1340	1440	1532	1640	1756	1850	1940
NEWBURY, Vodafone Roundabout	1347	1447	1543	1652	1808	1857	1946
Chilton, Main Street	1402	1502	1558
Harwell Campus, Becquerel Ave Terminus	1411	1511	1609	1714	1829	1914	2003
Rowstock, Rowstock Corner Garage	1418	1518	1618	1724	1837	1922	2009
Harwell, High Street	1421	1521	1622	1728	1841	1926	2013
Great Western Park, Asda	1426	1526	1627	1733	1845	1930	2016
DIDCOT, Parkway Station ⇄	1435	1535	1636	1742	1854	1937	2023
DIDCOT, Orchard Centre	1440	1540	1641	1747	1859	1941	2027

The extension from Harwell
Campus to Newbury



Funded by
UK Government



Service X34
operated by



DIDCOT - NEWBURY

via Great Western Park,
Harwell Campus & Chilton

SATURDAYS

DIDCOT, Haydon Road	0622	0722	0822	0922	1022	1122	1222
DIDCOT, Parkway Station ⇄	0630	0730	0833	0933	1033	1133	1233
Great Western Park, Asda	0638	0738	0841	0941	1041	1141	1241
Harwell, High Street	0642	0742	0845	0945	1045	1145	1245
Rowstock, Rowstock Corner Garage	0644	0744	0847	0947	1047	1147	1257
Harwell Campus, Becquerel Ave Terminus	0653	0753	0856	0956	1056	1156	1256
Chilton, Main Street	0902	1002	1102	1202	1302
NEWBURY, Vodafone Roundabout	0710	0810	0916	1016	1116	1216	1316
NEWBURY, The Wharf [D] ⇄	0716	0816	0924	1024	1124	1224	1324

SATURDAYS

DIDCOT, Haydon Road	1322	1422	1522	1622	1722	1822
DIDCOT, Parkway Station ⇄	1333	1433	1533	1633	1733	1833
Great Western Park, Asda	1341	1441	1541	1641	1741	1841
Harwell, High Street	1345	1445	1545	1645	1745	1845
Rowstock, Rowstock Corner Garage	1347	1447	1547	1647	1747	1847
Harwell Campus, Becquerel Ave Terminus	1356	1456	1556	1656	1756	1856
Chilton, Main Street	1402	1502	1602	1702	1802	1902
NEWBURY, Vodafone Roundabout	1416	1516	1616	1716	1816	1916
NEWBURY, The Wharf [D] ⇄	1424	1524	1624	1724	1824	1924

Notes:

⇄ – Rail Station nearby

NEWBURY - DIDCOT

via Chilton, Harwell Campus
& Great Western Park

Connect
SERVICE X34

SATURDAYS

NEWBURY, The Wharf [D] ⇄	0725	0840	0940	1040	1140	1240	1340
NEWBURY, Vodafone Roundabout	0732	0847	0947	1047	1147	1247	1347
Chilton, Main Street	0747	0902	1002	1102	1202	1302	1402
Harwell Campus, Becquerel Ave Terminus	0756	0911	1011	1111	1211	1311	1411
Harwell, High Street	0806	0921	1021	1121	1221	1321	1421
Great Western Park, Asda	0811	0926	1026	1126	1226	1326	1426
DIDCOT, Parkway Station ⇄	0820	0935	1035	1135	1235	1335	1435
DIDCOT, Orchard Centre	0825	0940	1040	1140	1240	1340	1440

SATURDAYS

NEWBURY, The Wharf [D] ⇄	1440	1540	1640	1740	1840	1940
NEWBURY, Vodafone Roundabout	1447	1547	1647	1747	1847	1946
Chilton, Main Street	1502	1602	1702	1802	1902
Harwell Campus, Becquerel Ave Terminus	1511	1611	1711	1811	1911	2003
Harwell, High Street	1521	1621	1721	1821	1921	2013
Great Western Park, Asda	1526	1626	1726	1826	1926	2016
DIDCOT, Parkway Station ⇄	1535	1635	1735	1835	1935	2023
DIDCOT, Orchard Centre	1540	1640	1740	1840	1940	2027

The extension from Harwell
Campus to Newbury



Funded by
UK Government



Service X34
operated by

Thames Travel

NEWBURY / THATCHAM - CHAPEL ROW / THEALE

via Ashmore Green, Upper
Bucklebury, Beenham, Bradfield, Englefield

Connect SERVICE 41

MONDAYS - FRIDAYS

SERVICE	41 M-F	41 TuF	41 Th	41 M-F	44 M-F
Notes					
NEWBURY The Wharf	1410
West Berkshire Community Hospital	1420
THATCHAM, Broadway	1025	1330	1427	1620 B
Ashmore Green, Telephone Box	1430
Cold Ash, Post Office	1339	1437	1721 S
Upper Bucklebury, Peach's Stores	1032	1347	1438	1445	1715 S
CHAPEL ROW, The Bladebone PH	1036	1351	1442	1449	1709 S
Bradfield Southend, Queen's Head PH	1356	1454
Bradfield Southend, Village Hall	1040
Beenham, Stoneyfield	1404	1450
Bradfield College	1457
Englefield, The Street	↓	1501
Theale Green School	↓	1504
THEALE, High Street, The Crown	TB	1506

Notes	M-F	M-F	Th
BEENHAM, Stoneyfield	1151
Bradfield Southend, Village Hall	1042
CHAPEL ROW, The Bladebone PH	0850	1046	1159
Upper Bucklebury, Peach's Stores	0855	1051	1204
Cold Ash, Post Office	0903	1059
Ashmore Green, Telephone Box	1212
THATCHAM, Broadway	0911 S	1108
West Berkshire Community Hospital	1218
NEWBURY The Wharf	1228

For other journeys to Beenham, Bradfield
and Englefield see Service 44

Notes:

- Rail station nearby
- B** – 44 journey will continue to Upper Bucklebury, Chapel Row & Cold Ash upon request.
- S** – Calls to set down passengers already on board
- M-F** – Monday to Friday
- Th** – Thursdays
- TuF** – Tuesdays and Fridays
- TB** – Continues to Thatcham Broadway as Service 44



Service 41 operated by
West Berkshire Council
Transport Services
Team



THATCHAM - BEENHAM / CALCOT via Crookham, Brimpton, Tadley, Aldermaston, Bradfield, Englefield, Theale

Connect SERVICE 44

MONDAYS - FRIDAYS

Notes	TuF	MW	Th	M-F
THATCHAM, Broadway	1110	1110	1110	1620
Thatcham Station	1115	1115	1115	1625
Crookham Park	1121	1121	1121	1631
Brimpton, War Memorial	1124	1124	1124	1634
Baughurst, Heath End Road	1131	1131	1131	1641
Tadley, Franklin Avenue	1134	1134	1134	1644
Aldermaston, The Street	1141	1141	1141	1651
Aldermaston, The Wharf	1144	1144	1144	1654
BEENHAM, Stoneyfield	1151	1151	1151	1701 S
Bradfield Southend, Queen's Head PH	1159
Bradfield College	1202
Englefield, The Street	1207	↓
Theale, Play Platt	1208	N
Theale, High Street, The Crown	1211
CALCOT, Sainsbury's	1215

Notes	M-F	M-F	TuF	TuF	MW
CALCOT, Sainsbury's	1340
Theale, High Street, opp. Crown PH	1344
Theale, Play Platt	1345
Englefield, The Street	1348
Bradfield College	1353
Bradfield Southend, Queen's Head PH	1356	1356
BEENHAM, Stoneyfield	0932	1151	1404	1404
Aldermaston, The Wharf	0745	0939	1158	1411	1411
Aldermaston, The Street	0748	0942	1201	1414	1414
Tadley, The Falcon site	0754	0948	1207	1420	1420
Tadley, Franklin Avenue	0756	0950	1209	1422	1422
Baughurst, Heath End Road	0800	0954	1213	1426	1426
Brimpton, War Memorial	0807	1001	1220	1433	1433
Crookham Park	0810	1004	1223	1436	1436
Thatcham Station	0816	1010	1229	1442	1442
THATCHAM, Broadway	0826 S	1014	1233	1446	1446

For other journeys to Beenham, Bradfield and Englefield see Service 41

Notes:

- N** – This journey continues to Newbury as Service 41
- M-F** – Monday to Friday
- MW** – Mondays and Wednesdays
- Th** – Thursdays
- TuF** – Tuesdays and Fridays
- S** – Calls to set down passengers already on board



No service on other days including public holidays

Service 44 operated by
West Berkshire Council
Transport Services
Team



HUNGERFORD - SWINDON via Ramsbury - Aldbourne

MONDAYS - FRIDAYS

SERVICE No.	46a	46a	X46	X46
Hungerford, Priory Estate, Priory Avenue Foot	0705	0935
HUNGERFORD Library ➡	0710	0945	1435	1925
Chilton Foliat, The Wheatsheaf	0716	0951	1441	1931
Ramsbury, The Bell	0723	0958	1448	1938
Aldboune, Pond	0732	1007	1456	1946
Baydon, Downsmead	0737	1012
Foxhill, Shepherds Rest	0744	1019
Liddington, Spinney Close	1504
Liddington, Village Inn	0749	1024
Wanborough, Calley Arms	0752	1027
Swindon, Great Western Hospital [D]	0803	1038
SWINDON BUS STATION ➡	0819	1051	1523	2010

Notes:
➡ – Rail Station nearby

These services are operated under contract to Wiltshire Council



SERVICE 46a X46

SWINDON - HUNGERFORD via Aldbourne - Ramsbury

MONDAYS - FRIDAYS

SERVICE No.	X46	X46	46a	46a
SWINDON BUS STATION [9] ➡	0615	0830	1310	1805
Swindon, Great Western Hospital [D]	1324	1819
Wanborough, Calley Arms	1335	1830
Liddington Village Inn	1338	1833
Foxhill, Shepherds Rest	1342	1837
Baydon, Downsmead	1348	1843
Aldboune, Pond	0635	0851	1353	1848
Ramsbury, The Bell	0644	0900	1402	1857
Chilton Font, The Wheatsheaf	0651	0907	1409	1904
HUNGERFORD, Town Hall, opp Barclays Bank ➡	0657	0913	1415	1910
Hungerford, Priory Estate, Priory Avenue Foot	0700	0916	1418	1913
Hungerford Library	0705	1423	1918

No service on Saturdays, Sundays or Public Holidays



Services 46a, X46 operated by



LAMBOURN - SWINDON

via Upper Lambourn, Ashbury,
 Idstone, Bishopstone,
 Hinton Parva, Wanborough,
 Great Western Hospital, New College,
 Swindon Town Centre



MONDAYS - SATURDAYS					
Notes	H&Sat				
LAMBOURN, Market Square	0800	1000	1200	1430	1705
Ashbury, Rose & Crown PH	0812	1012	1212	1442	1717
Bishopstone, Pond	0817	1017	1217	1447	1722
Wanborough, Calley Arms PH, Great Western Hospital [D]	0826	1025	1225	1455	1731
	R	R	R	R	R
Swindon, New College	0835	1034	1234	1504	1740
SWINDON Bus Station [9] ➡	0842	1041	1241	1511	1745

MONDAYS - SATURDAYS					
SWINDON, Bus Station [9] ➡	0845	1045	1345	1620	1750
Swindon, New College	0852	1051	1351	1626	1756
Great Western Hospital [D]	1057	1357	1632	1802
Wanborough, Calley Arms	0901	1102	1404	1637	1807
Bishopstone, Pond	0909	1110	1409	1644	1815
Ashbury, Rose & Crown PH	0913	1115	1416	1648	1819
LAMBOURN, Market Square	0925	1128	1428	1703	1831

No service on Sundays or Bank Holidays

Notes:

H&Sat

– Operates during school holidays and Saturdays only

R – Stops here only at the request of passengers already on board the bus

➡ – Rail Station nearby



Service 47 operated by
 West Berkshire Council
 Transport Services
 Team



THEALE - NEWBURY

via Beenham

SERVICE 75

FRIDAYS	
THEALE	0930
Englefield	0945
Beenham	1000
Upper Bucklebury	*
West Berkshire Community Hospital	*
NEWBURY, Park Way (Camp Hopson)	*
Pinchington Lane	*

Returning from Pinchington Lane at 1245 and Park Way at 1300.

This is a demand responsive service, only going to a village if a request for travel has been made. Passengers will be picked up as near as possible to their home address, as agreed at time of booking.

Please ring 0118 930 4837 before 1800 on Thursdays if you wish to travel.

Notes:

* – Times will vary according to passenger bookings



Service 75 operated by
 Carebus
 Volunteer
 Group

GREENHAM BUSINESS PARK - NEWBURY

via Bishop's Green, Newbury College, Chandos Road /

The Nightingales / Valley Road



SERVICES	103					MONDAYS - FRIDAYS				
	103	103	103	103	103B	103B	103A	103A	103A	103A
GREENHAM BUSINESS PARK, Venture West.....	0705	0805	0905	1005		1405	1505	1605	1705	1805
Greenham Business Park, Café	0708	0808	0908	1008	1408	1508	1608	1708	1808
Greenham Business Park, Main Street	0610	0710	0810	0910	1010	1410	1510	1610	1710	1810
Bishop's Green, Bus Shelter	0814	0914	1014	1414	1514	1614	1714	1814
A339 Bishop's Green Turn	0611	0711	0816	0916	1016	1416	1516	1616	1716	1816
Newtown Roundabout	0613	0713	0818	0918	1018	1418	1518	1618	1718	1818
A339 Pinchington Lane Roundabout	0614	0714	0819	0919	1019	1419	1519	1619	1719	1819
Tesco, The Triangle	0616	0716	0821	0921	1021	1421
Newbury College Hub Bus Stop	1023	1423	1520	1620	1720	1820
Chandos Road	1025	1425
Monk's Lane Surgery	1521	1621	1721	1821
Essex Street, Falkland Memorial	1522	1622	1722	1822
Valley Road, Middle Close	1525	1625	1725	1825
A343 Andover Road, Malvern Court	1029	1429	1529	1629	1729	1829
Greenham, Water Lane	0618	0718	0823	0923
Greenham, The Nightingales	0620	0720	0825	0925
Stroud Green, The Plough	0622	0722	0827	0927
Cheap Street [N]	0625	0725	0830	0930	1032	1432	1532	1632	1732	1832
NEWBURY The Wharf	0627	0727	0832	0932	1034	1434	1534	1635	1735	1835

then
at same
mins.
past
each hour
until

SERVICES	103A					MONDAYS - FRIDAYS							
	103A	103A	103A	103A	103B	103B	103B	103B	103	103	103	103	
NEWBURY The Wharf [C]	0633	0733	0833	0936	1036	1136	1236	1336	1436	1536	1636	1736	1836
Cheap Street [O]	0635	0735	0835	0939	1039	1139	1239	1339	1439	(1532)+	(1632)+	(1732)+	(1832)+
Stroud Green, The Plough	1541	1641	1741	1841
Greenham, The Nightingales	1543	1643	1743	1843
Greenham, Water Lane	1545	1645	1745	1845
A343 Andover Road, Malvern Court	0638	0738	0838	0942	1042	1142	1242	1342	1442
Valley Road, Middle Close	0642	0742	0842	0946
Monk's Lane Surgery	0646	0746	0846	0950
Chandos Road	1046	1146	1246	1346	1446
Newbury College Hub Bus Stop	1048	1148	1248	1348	1448	(S)
Tesco, The Triangle	1050	1150	1250	1350	1450	1547	1647	1747	1847
A339 Pinchington Road Roundabout	0648	0748	0848	0952	1052	1152	1252	1352	1452	1549	1649	1749	1849
Newtown Roundabout	0649	0749	0849	0953	1053	1153	1253	1353	1453	1550	1650	1750	1850
Bishop's Green Bus Shelter	0959	1059	1159	1259	1459	1556	1656	1756	1856
A339 Bishop's Green Turn	0651	0751	0851	1001	1101	1201	1301	1355	1501	1558	1658	1758	1858
Greenham Business Park, Main Street	0652	0752	0852	1002	1102	1202	1302	1356	1502	1559	1659	1759	1859
GREENHAM BUSINESS PARK, Venture West	0655	0755	0855	1005	1105	1205	1305	1359	1505	1602	1702	1802	1902

Notes:
 – Rail station nearby
 S – Set down only if requested
 + – Board incoming service 103A, stop N

No service on Saturdays, Sundays or Public Holidays

The 103 service is financially supported by the Greenham Common Trust and by Basingstoke & Deane Borough Council.



Service 103 operated by




MARLBOROUGH - BEDWYN - HUNGERFORD

SERVICES


110 120

MONDAYS - FRIDAYS

Service No. Notes	110	120 NSch	120 Sch
Marlborough St Johns School	1525
MARLBOROUGH (High Street - Lloyds Bank)	1200	1535	1535
Savernake Hospital (A4)	1206	1541	1541
Great Bedwyn (Three Tuns)	1215	1550	1550
Great Bedwyn (School)	1216	1551	1551
GREAT BEDWYN (Rail Station) 	1218	1553	1553
Shalbourne (Plough)	1226	1601	1601
Ham (Crown and Anchor)	1232	1607	1607
Hungerford (High Street)	1240	1615	1615
Froxfield (Church Road)	1246
MARLBOROUGH (High Street - Ladbrokes)	1258

No service on Saturdays,
Sundays or Public Holidays

Notes:

 – Rail station nearby
NSch – School Holidays
Sch – Schooldays only

MARLBOROUGH - BEDWYN - MARLBOROUGH

SERVICES

110 120

MONDAYS - FRIDAYS

Service No. Notes	120 Sch	120 NSch	110
MARLBOROUGH (High Street - Lloyds Bank)	0900
Froxfield (Church Road)	0912
Hungerford (High Street)	0723	0723	0918
Ham (Crown and Anchor)	0731	0731	0926
Shalbourne (Plough)	0737	0737	0932
GREAT BEDWYN (The Square)	0744	0744	0939
Great Bedwyn (School)	0942
Savernake Hospital (A4 Shelter)	0800	0800	0952
MARLBOROUGH (High Street - Lloyds Bank)	0808	0808
MARLBOROUGH (High Street - Ladbrokes)	0958
Marlborough St Johns School	0813

Operated under contract to
Wiltshire Council

Services 110, 120
operated by

GORING - WALLINGFORD

via Streatley & Mouldsford

SERVICE

133

MONDAYS, WEDNESDAYS & FRIDAYS

Notes	M,W,F	M,W	F
GORING, Rail Station Forecourt ➡	0900	1125	1135
Streatley, Swan Hotel	0902	1127	1137
Mouldsford, Beetle & Wedge	0907	1132	1142
Mouldsford, Old Vicarage	0908
WALLINGFORD, Market Place	0920	1150	1200

MONDAYS, WEDNESDAYS & FRIDAYS

Notes	M,W	F	M,W,F
WALLINGFORD, Market Place	1105	1115	1515
Wallingford Station (Lidl)	P	P	P
Mouldsford, Old Vicarage	R	R	R
Mouldsford, Beetle & Wedge	1111	1121	1521
Streatley, The Coombe (Top)	R	R	R
Streatley, Swan Hotel	1114	1124	1524
GORING, Rail Station Forecourt ➡	1125	1135	1535

Notes:

➡ – Rail station nearby

M – Mondays

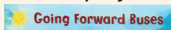
W – Wednesdays

F – Fridays

R – Serves these points on request by passengers already on bus: does not pick up here

P – Picks up here at prior arrangement with driver on outward journey

Service 133 operated by
Going Forward Buses
Community Interest
Company



GORING - STREATLEY - PANGBOURNE -

READING via Whitchurch-on-Thames & Caversham

SERVICE

145

TUESDAYS

GORING, Rail Station Forecourt ➡	0910	1005	1210	1345
STREATLEY, The Bull	1007	1347
Lower Basildon Park Wall Lane	1010	1350
Basildon Park entrance (A329)	1011	1351
Beale Park entrance (A329)	1012	1352
PANGBOURNE Rail Station (A329) ➡	1014	1354
Pangbourne, The George PH	1015	1355
Whitchurch Hill, The Sun PH	1022	1401
Cray's Pond, Beechwood Close	0914	1026	1214	1405
Goring Heath, Almshouses	M	1028	M	M
Cane End	0918	1032	1218	1409
Upper Woodcote Road / Shepherds Lane	0922	1036	1222	1412
Highmoor Road, Methodist Church	0925	1039	1225	1415
Caversham Library	0929	1043	1229	1419
READING Blagrove St. [Stop EP] ➡	0934	1048	1235	1425
READING Tesco Kings Meadow	1056

READING Tesco Kings Meadow	1131
READING Blagrove St. [Stop EP]	0934	1135	1235	1445
READING Friar St. [Stop FC]	0937	1136	1236	1446
Caversham Library	0942	1141	1241	1451
Highmoor Road, Methodist Church	0944	1143	1243	1453
Cane End	0952	1151	1251	1501
Goring Heath, Almshouses	M	R	R	R
Crays Pond, Beechwood Close	0957	1156	1256	1506
Whitchurch Hill, The Sun PH	1259	1509
Whitchurch-on-Thames, Greyhound PH	1303	1513
Pangbourne, The George Hotel	1305	1515
PANGBOURNE Rail Station (A329) ➡	1306	1516
Beale Park entrance (A329)	1308	1518
Basildon Park entrance (A329)	1309	1519
Lower Basildon Park Wall Lane	1310	1520
STREATLEY, The Bull	1315	1525
Streatley, The Coombe	R	R
GORING, Rail Station Forecourt ➡	1003	1205	1330	1540

Please note: This service is shown as the 145 throughout, but in reality it may be numbered 145, 147 or 148 at different points

Notes:

R – Serve these points on request by passengers already on bus: does not pick up here

M – Runs along B4526.

➡ – Rail station nearby

Service 145 operated by
Going Forward Buses
Community Interest Company



READING - UPPER BASILDON / GORING

MONDAYS - SATURDAYS

Service No. Notes	BB3 Sch	143 H	143 Sat	143	143	143 MF	143 Sat	143 Sat	143 MF
READING, Friar St, [Stop FC] ⇄	0713	0730	0900	1030	1230	1400	1430	1630	1730
READING WEST Railway Station, Oxford Road ⇄	0719	0736	0907	1037	1237	1407	1437	1637	1740
Kentwood Circle for Tilehurst Station ⇄	0727	0744	0916	1046	1246	1416	1447	1647	1752
Purley, Sherwood Rise	0733	0748	0920	1050	1250	1420	1451	1651	1756
Pangbourne Library	0743	0758	0924	1054	1254	1425	1455	1655	1800
Pangbourne, Old PO*	0925	1055	1255	1456	1656	1801
Upper Basildon, Wakemans* UPPER BASILDON,	0929	1059	1259	1500	1700	1805
Captains Gorse Pangbourne Railway Station (A329) ⇄	0934	1104	1304	1505	1705	1810
Lower Basildon, Park Wall Lane*	0756	0801	1428	1515
Streatley, opp. The Bull*	0801	0815	1432	1520
GORING, High Street	0807	0812	1437	1525
Goring, Railway Station ⇄	0810L	0814	1440	1528
	0817	1441H	1529

Notes:

⇄ – Rail station nearby

* – Times at these points are indicative.

You are advised to be at the stop several minutes earlier than shown.

H – Monday to Friday school holidays only

L – Continues to Langtree School

MF – Mondays to Fridays only

Sat – Saturdays only

Sch – Schooldays only

MONDAYS - SATURDAYS

Service No. Notes	143	143	143	BB3 Sch	143 H&Sat	143 Sat	143 MF
Goring, Railway Station ⇄	0908MF	1534
GORING, High Street	0909MF	1530	1535
Streatley, The Bull*	0911MF	1531	1536
Lower Basildon, Park Wall Lane* Pangbourne, Railway Station (A329) ⇄	0916MF	1537	1542
UPPER BASILDON, Captains Gorse	0921MF	1542	1547
0934	1106	1306	1706	1812	
Upper Basildon, Emery Acres* Upper Basildon, Wakemans*	0935	1107	1307	1707	1813
Pangbourne, Police Station	0939	1111	1311	1711	1817
Purley, Sherwood Rise	0948	1118	1318	1547	1551	1718	1824
Kentwood Circle for Tilehurst Station ⇄	0952	1122	1322	1552	1555	1722	1828
READING WEST Railway Station ⇄	0958	1127	1327	1557	1600	1727	1832
READING Station Road ⇄	1005	1134	1334	1606	1608	1735	1840
	1012	1140	1340	1613	1615	1742	1847

No service on Sundays or Public Holidays

Service 143 receives financial support from West Berkshire Council



and Basildon, Pangbourne and Purley Parish Councils



Services 143 & BB3 operated by



STRATFIELD SAYE - READING

via Beech Hill -
Loddon Court Farm

SERVICE

154

THURSDAYS (except Public Holidays)

STRATFIELD SAYE PARK Pheasantry Lodge	0930
Stratfield Saye, Green Lane Crossroads	0935
Beech Hill Village, St Marys Church	0945
Loddon Court Farm, Car Park	0950
READING, ST MARY'S BUTTS [CN]	1015

THURSDAYS (except Public Holidays)

READING, ST MARY'S BUTTS [CN]	1215
Loddon Court Farm, Car Park	1242
Beech Hill Village, St Marys Church	1247
Stratfield Saye, Green Lane Crossroads	1254
STRATFIELD SAYE PARK Pheasantry Lodge	1257



This service is funded by
Wokingham Borough Council,
Basingstoke & Deane Council
and Beech Hill Parish Council

Service 154 operated by



Reading Buses operate a shuttle bus in Newbury on behalf of Vodafone.

Route V1 links Newbury Station (bus stop in Station Road, beside Platform 1) with the Vodafone HQ campus approximately every 30 minutes during the daytime on weekdays.

The Vodafone bus service is a private contracted service, for use by Vodafone staff, contractors and visitors to their sites only - they are not public buses.

Staff, contractors and visitors intending to travel to the campus are advised to contact Vodafone's Travel Team for further details of this service.

FOR FURTHER INFORMATION ABOUT TRANSPORT IN WEST BERKSHIRE PLEASE SEE

WWW.WESTBERKS.GOV.UK/TRANSPORT

This has information on matters such as:

- Bus passes for older and disabled People
- Bus tickets and fares
- Transport service changes and disruptions
- School transport
- Community minibus and car schemes

West Berkshire COMMUNITY CONNECT



Operates
Monday to Friday 0830 to 1900
(except over the time of the afternoon
Community Connect A journey).

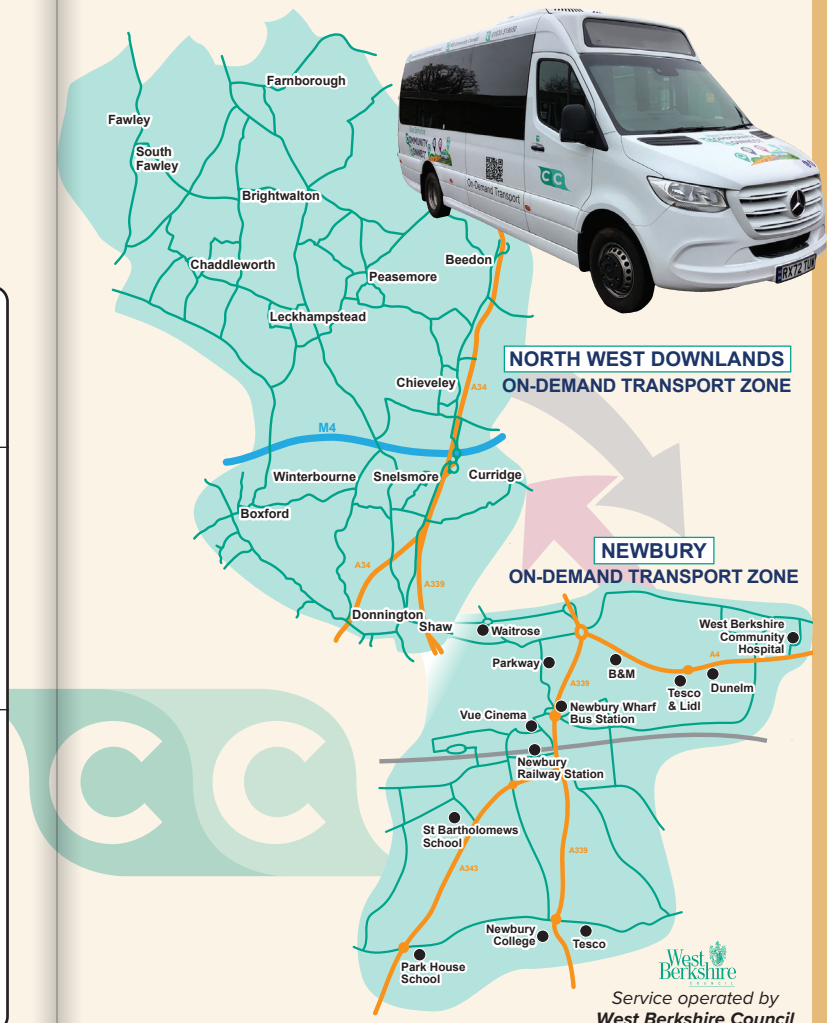
This is a new on-demand minibus service allowing for
journeys to be made:

- Within the Northwest Downslands On-Demand Transport Zone
- Between the Northwest Downslands Zone and the Newbury On-Demand Transport Zone

When you request your journey, you will be given a
pickup time and point.

To request your journey please either:

- Telephone - 01635 519650
- Email – communityconnect@westberks.gov.uk
- Use the WB Community Connect App that can be downloaded for free. This QR code will direct you to the app stores:



**BRIGHTWALTON -
NEWBURY**
Via Boxford



MONDAYS - FRIDAYS	
Brightwalton, Village Hall	0730
Chaddleworth, St. Andrew's School	0737
Leckhampstead, Village Hall	0743
Boxford, Old Railway Shelter	0753
Donnington Square	0800
Newbury, Park Way [Q]	0805
NEWBURY, THE WHARF [H]	0808
Newbury College, Monks Lane	0813 Sch
Park House School, Monks Lane	0817 Sch
St. Bartholomew's School, Andover Road	0821 Sch

MONDAYS - FRIDAYS	
Newbury College, College Bus Shelter	1505 Sch
Park House School, Monks Lane	1510 Sch
St. Bartholomew's School, Andover Road	1514 Sch
NEWBURY, THE WHARF [C]	1520
Newbury, Park Way [P]	1524
Donnington Square	1529
Boxford, Old Railway Shelter	1536 R
Leckhampstead, Village Hall	1546 R
Chaddleworth, St. Andrew's School	1552 R
Brightwalton, Village Hall	1600 R

No service on Saturdays, Sundays or public holidays.

Notes:

Sch – Schooldays only

R – Continues to these stops if requested by passengers on board (does not pick up passengers from these stops).



Service operated by
West Berkshire Council
Transport Services
Team

WILTSHIRE CONNECT
(on-demand bus service)



Operates
Monday to Friday 0530 to 2015
Saturdays 0730 to 1900

A new on-demand bus service operating between Marlborough and Hungerford and covering Burbage, Cadley, Chilton Foliat, East Grafton, Great Bedwyn, Ham, Little Bedwyn, Milton Lilbourne, Oxenwood, Savernake Hospital and Shalbourne.

To book your journey on this service please Telephone 01225 712900 or download the Wiltshire Connect App.

Operated under contract to
Wiltshire Council



Operated by



READING FOOTBALL CLUB SERVICES

Reading buses operate services to the Madejski Stadium on Reading Football Club's home games. Some of these serve West Berkshire:

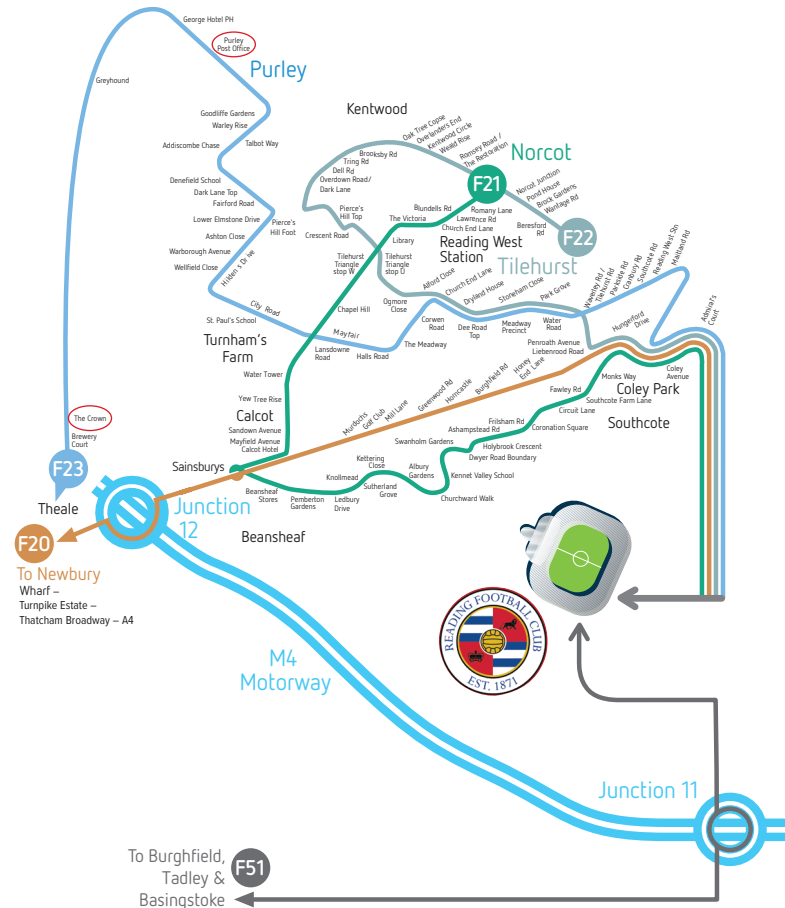


Service	Route within/close to West Berkshire
F20	Newbury The Wharf – Turnpike Estate – Thatcham Broadway – A4 to Theale - Calcot, Sainsbury's – Bath Road past Prospect Park.
F21	Tilehurst Triangle – Langley Hill – Calcot, Sainsbury's – Beansheaf Estate – Carters Rise.
F22	Tilehurst, Overdown Road – Pierce's Hill – Tilehurst Triangle.
F23	Theale, Brewery Court – Tidmarsh – Pangbourne, The George – Purley Post Office – Tilehurst, Lower Elmstone Drive – Hildens Drive – City Road – Mayfair.
F51	Basingstoke – Tadley – Mortimer – Burghfield.

For further information on these services please see Reading Buses Website – www.reading-transport.co.uk or Tel Reading Buses on **0118 959 4000**.

Please note that within West Berkshire the National Off-Peak Bus Pass cannot be used on these Football Services.

Pangbourne



national express COACH DEPARTURES

National Express services for many destinations depart from Mereoak Park And Ride site in Three Mile Cross, which is near Junction 11 of the M4. Further details can be found on the National Express website.



National Express coach enquiries

☎ 08717 81 81 81

www.nationalexpress.com

Disabled Persons' Travel Helpline:

☎ 08717 81 81 79

Textphone: ☎ 08451 202 067

National Express tickets can be bought at
Newbury Post Office, inside the WH Smith shop, Northbrook Street



adds urban bus travel to your train ticket



PLUSBUS is a bus pass that you buy with your train ticket, at station or online. It gives you **unlimited bus travel** around the whole urban area of Newbury and Thatcham.

Day ticket prices:

Adult: £3.60	Child: £2.20	Railcard holder*: £2.40
---------------------	--------------	-------------------------

Season ticket prices:

	Adult:	equivalent price / day
7-days	£13	£2.60
month	£49	£2.45
3-months	£130	£2.16
annual	£492	£2.04

* See our website for details of the national Railcards that give the 33% discount.
Equivalent price/day is based on dividing the adult season price by the number of commuter days in each time period.
Information correct: November 2017.

Scholar's Tickets

Through the Council's farepaying scheme (www.westberks.gov.uk/schooltransport) students aged 5-18 may be able to purchase lower price termly/annual scholar tickets to maintained schools, academies and FE colleges.

BUSES TO HOSPITALS

The Royal Berkshire Hospital, Reading

Operator & Service	From	Approximate Frequency
Reading Buses, leopard 3	Reading Town Centre	Monday to Saturday, every 20 minutes. Sundays, every 30 minutes
Reading Buses 9	Reading Town Centre	Monday to Friday, hourly.
Reading Buses little oranges 19a, 19b and 19c	Reading Town Centre	Monday to Saturday, every 20 minutes
Reading Buses Park and Ride 300	Mere oak Park and Ride (near junction 11 of the M4) to the Hospital	Monday to Friday, every 20 to 30 minutes.

West Berkshire Community Hospital, Thatcham

Operator & Service	From	Approximate Frequency
Newbury & District 1a/1c	Newbury Town Centre and Thatcham Broadway	Monday to Saturday, every 30 minutes
Newbury & District 1e	Newbury Town Centre and Thatcham Broadway	Friday and Saturday late evenings, hourly
Reading Buses, Jetblack	Newbury Town Centre, Thatcham Broadway, Woolhampton, Theale and Reading	Monday to Saturday, every 30 minutes. Sundays, hourly
West Berkshire Community Connect	North West Downslands On-demand Transport Zone	Monday to Friday (see page 72)

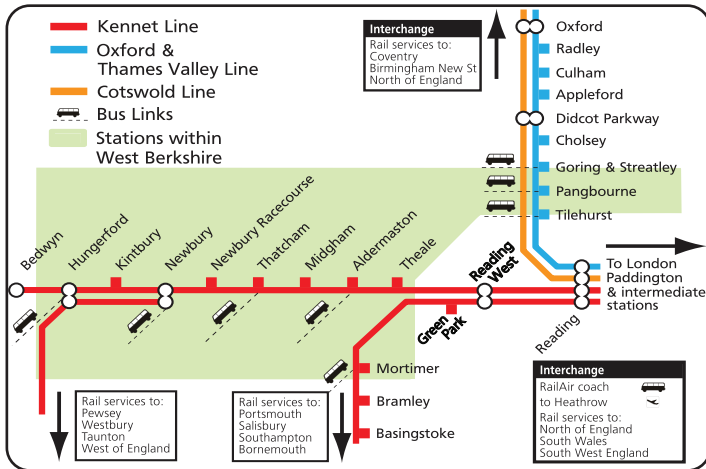
Great Western Hospital, Swindon

Operator & Service	From	Approximate Frequency
Stagecoach in Swindon 46a / X46	Hungerford	Monday to Friday, 3 journeys a day
West Berkshire Council 47	Lambourn Square	Monday to Saturday, every 2 hours
Swindon's Bus Company 1, 1a, 1b	Swindon Town Centre	Monday to Friday, every 10 minutes Saturdays, every 20 minutes Sundays, every 30 minutes
Swindon's Bus Company 12	Swindon Town Centre	Monday to Saturday, every 30 minutes

Savernake Hospital, Marlborough

Operator & Service	From	Approximate Frequency
Salisbury Reds, Wiltshire Connect on-demand bus service	Hungerford	See page 75 of this guide
Swindon's Bus Company 110 & 120	Hungerford	Monday to Friday, 2 journeys a day

TRAIN SERVICES IN WEST BERKSHIRE



National Rail Enquiries

☎ 0345 7 48 49 50

www.nationalrail.co.uk

Disabled Persons Railcard: ☎ 0345 605 0525

Textphone: 0345 601 0132

www.disabledpersons-railcard.co.uk

Great Western Railway

Milford House, Milford Street, Swindon, Wiltshire, SN1 1HL

☎ 03457 000 125 (Open 0600 to 2300 daily)

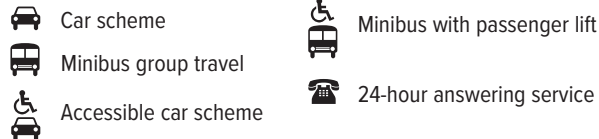
www.gwr.com

Assisted travel: ☎ 0800 197 1329

Typetalk: 18001 0800 197 1329

LIST OF COMMUNITY TRANSPORT OPERATORS

The following symbols are used on this page to represent different services:



Please note that all operators listed, with the exception of Readibus, need a few days notice to prepare for a particular journey request. Readibus provide a 'dial-a-ride' service which means that you can book your journey on the day you wish to travel.

Burghfield and Mortimer Volunteer Bureau:

Contact: Monica Clark on

0118 983 1814

E-mail: bureauvolunteer@gmail.com

Area covered: Aldermaston, Burghfield, Mortimer, Stratfield Mortimer, Sulhamstead and Upton Nervet.



Burghfield and Mortimer Handybus:

Contact: Don Harwood on

0118 983 6611

E-mail: thehandybus@gmail.com

www.thehandybus.com

Area covered: Burghfield, Mortimer, Stratfield Mortimer, Sulhamstead and Upton Nervet.



Carebus Volunteer Group:

Telephone: 0118 930 4837

E-mail: info@carebus.org

Area covered: Aldworth, Ashampstead, Basildon, Beenham, Bradfield, Bucklebury, Englefield, Holybrook, Pangbourne, Purley, Stanford Dingley, Streatley, Sulham, Tidmarsh, Tilehurst, Theale & Yattendon.



Chapel Row Community Service Group:

Telephone: 0118 971 3334 (Mon-Fri – 0930 to 1130)

Contact: Georgina Cardy

Area covered: Bucklebury, Upper Bucklebury, Woolhampton, Midgham, Lower Padworth, Beenham & Brimpton.



Downland Volunteer Group:

c/o The Surgery, High Street, Compton RG20 0AJ

Handybus: Contact Dave Morris **01635 578149** or **07437543098** (0930 to 1130)

email: handybusrotas@gmail.com

Car scheme: Contact Duty Call Taker **01635 578394** (0930 to 1130)  

email: dvg_office@btinternet.com

Area covered: Within the area generally bounded by Winterbourne, Fawley, Aldworth, Ashampstead, Chaddleworth, Hermitage, Frilsham & Chieveley.

Hungerford Chain:

Unit 9, Kennet House, 19 High Street (enter by Church Street), Hungerford RG17 0NL

Handybus: **01488 682610**

Car scheme: **01488 683727**

Contact: **Office Staff**

Area covered: Eddington, Leverton, Froxfield, Hungerford & Hungerford Newtown.



Kintbury Volunteer Group:

2 Thatchers Yard, Kintbury RG17 0JG

Telephone: 01488 657119

Contact: **John Head**

Area covered: Kintbury, Inkpen, West Woodhay, Stockcross and Wickham.

Minibuses with passenger lifts are also available through an agreement with Hungerford Chain.



Lambourn Volunteer Group:

Telephone: **01488 71536**. *Contact:* **Jane McCarthy**

Area covered: Aldbourne, Lambourn, Upper Lambourn, Welford, Great Shefford, Wickham, Eastbury & East Garston.



Newbury & District Cancer Care Trust:

Deanwood Park Golf Club, Stockcross, Newbury, Berks. RG20 8JP

Car scheme: **07717 783811**. *Contact:* **Transport Co-ordinator**

Website: www.newburycancercare.org.uk

Area covered: The district of West Berkshire.

Offers help to patients and families living with cancer and other life limiting illnesses. Volunteer drivers can take you to various hospitals and clinics throughout the South of England for your appointments.



Pangbourne and District Volunteer Centre:

The Village Hall, Station Road, Pangbourne RG8 7DY

Telephone: **0118 984 4586** (0930 to 1130, Mon to Fri)

Area covered: Pangbourne, Purley, Whitchurch, Sulham, Upper Basildon, Lower Basildon, Ashampstead, Tidmarsh, Tilehurst (Denefield Ward only). Hospitals/Shopping.



ReadiBus:

Cradock Road, Reading RG2 0QX

Telephone: **0118 931 0000** (bookings & enquiries)

Fax/Answerphone: **0118 987 6373**

E-mail: info@readibus.co.uk

Website: www.readibus.co.uk

Area covered includes: based in Greater Reading, please contact directly for information on specific areas served.



Standby Volunteer Group:

Theale Medical Centre, Englefield Road, Theale, RG7 5AS

Telephone: **0118 930 6419**.

Area covered: Bradfield, Theale, Englefield, Stanford Dingley and westward journeys from Calcot.



Thatcham Volunteer Bureau:

20 Gilbert Court, Thatcham, RG18 3AG

Car scheme: **01635 862306** (1000 to 1200, Mon to Fri)

Website: www.thatchamvolunteering.org.uk

Area covered: Thatcham, Cold Ash, Crookham, Hermitage, Ashmore Green & Woolhampton. Thatcham Volunteer Centre also has a Chairman Car available (a people carrier modified to provide accommodation for a wheelchair and easy access for disabled people).



Volunteer Centre West Berkshire:

Broadway House, 4-8 The Broadway, Newbury, RG14 1BA

Website: www.volunteerwestberks.org.uk

Car scheme: **01635 49004** (1000 to 1300, Mon to Fri)

Handybus: **01635 37111** (0900 to 1300, Mon to Thurs)

Shopmobility: **01635 523854** (0930 to 1600, Mon to Sat)

Area covered: Newbury, Bagnor, Curridge, Donnington, Greenham, Shaw, Speen, Stockcross, Thatcham and further afield.



Other local transport information

Who is responsible for your bus service?

There are two categories of local bus service:

- * Services that are run Commercially, as a business venture by a bus operator;
- and
- * Services - or specific journeys - that are Subsidised, which means that they are financially supported by either West Berkshire Council or by one of our neighbouring authorities.

The main Commercially-operated services in West Berkshire, as this Guide goes to print, are:

32	–	operated by Stagecoach
JetBlack 1, Lime 2	–	Reading Buses
15, 16, 26, 33	–	Reading Buses
3c	–	Newbury & District
133, 145	–	Going Forward Buses

Please note: the Council has no control over Commercially-operated services and you should contact the bus operator if you experience problems with these Commercial services.

If you experience problems with other, Subsidised services, please contact West Berkshire Council.

TIMETABLE CHANGES

Bus companies may change Commercially-operated services as they see fit, with only eight weeks' notice, or less in some cases. This Transport Guide is up to date at the time of printing but changes – some minor, some major – may occur after the publication date. Customers are encouraged to check with the bus operator (contact details on pages 92-93) or with traveline.



www.traveline.info/se


0871 200 22 33

calls from landlines cost 12p per minute

Please note: Care is taken when compiling this Guide to ensure that the information is correct at the time of publication. However, the publishers will not be responsible for any loss, damage, delay or inconvenience caused by reason of any operating failure, or any inaccuracies in the timetables or associated information.

LARGE PRINT BUS TIMETABLES

West Berkshire Council can supply copies on request of large print timetables. Please contact the Transport Services Team on 01635 42400 stating which timetable(s) you require.



The 24 Hour Clock

All timings are shown in the 24 hour clock, for example:

0526 = 5.26am	1527 = 3.27pm
0804 = 8.04am	1708 = 5.08pm
1059 = 10.59am	2147 = 9.47pm
1200 = 12 noon	2400 = 12 midnight

GENERAL GUIDE TO WEST BERKSHIRE SCHOOL TERM DATES 2024

Term 5: Monday 15 April – Friday 24 May

Holiday: 28/05/2024 – 31/05/2024

Term 6: Monday 03 June – Wednesday 24 July

Holiday: 25/07/2024 – 03/09/2024

Public holidays over this period are on: 06 May, 27 May, 26 August

VARIOUS SCHOOLS MAY HAVE ADDITIONAL CLOSURES TO THE DATES SHOWN ABOVE:

Schools	Tel. No	Services
Denefield	0118 941 3458	16
John O'Gaunt	01488 682 400	3
Kennet	01635 86 2121	JetBlack
Little Heath	0118 942 7337	33
Park House	01635 573 911	2, 3, 4, 6, 7, CCA
St Bartholomew's	01635 521 255	2, 3, 4C, 6, 7, 103, CCA
Theale Green	0118 930 2741	41, JetBlack
The Downs	01635 270 000	6
Trinity	01635 510 500	6, JetBlack
Willink	0118 983 2030	Lime 2, 2a
Willows Primary	01635 42155	8, 9, 103
Newbury College	01635 845 000	3, 4, 6, 9, 103, CCA

Please check with the school if a specific date is key to your plans.

NextBuses LIVE BUS INFORMATION ON MOBILE, ONLINE, ON SCREEN

Buses operated by Newbury & District and Reading Buses have been fitted with satellite tracking technology.

This transmits the bus's position to a central computer. The computer calculates the predicted time for that bus to arrive at stops along its route.

The bus arrival predictions are sent from the central computer to display screens at key bus stops and to the NextBuses mobile internet and text services, and apps, provide by Traveline (www.nextbuses.mobi - see back cover of this guide and sign plates at bus stops). The locations of the display screens are shown on the schematic Maps of Services in this Guide.

At the time of publication, NextBuses arrival information is available for all Newbury & District and Reading Buses routes.



This picture shows the layout of the NextBuses Real Time Passenger Information screen at West Berkshire Community Hospital. The top line shows the next bus that is being tracked by the system and the predicted time in minutes until its arrival at the stop. 'DUE' is displayed when a bus is expected to arrive in less than 2 minutes. The second line shows the second bus and the predicted time in minutes until its arrival at the stop. The third line of the display shows, alternately, the third, fourth and fifth buses predicted to arrive at the stop, in arrival time order.

Other screens have been installed at bus stops in Thatcham and Theale, and also in Reading Borough. These show similar information. The photo here shows one of these screens.



It should be noted that the arrival times shown (in the countdown format '10mins') are predictions, calculated from satellite tracking, compared against schedule information. Where a clock time (e.g. "12:43") is shown, this is a timetabled departure for which live tracking information is not available.

West Berkshire		Real Time Travel Information		17:58
Broadway				
Operator	Service	Destination	Due	
Reading Buses	1	Reading	Due	
Reading Buses	1	Newbury	12 mins	

The West Berkshire

Bus Passenger Charter

Setting out what we will improve, and what we expect from passengers

Bus services:

1. Punctual and reliable buses
2. Best efforts made to keep customers informed of service disruptions
3. Bus priority
4. More frequent buses
5. Extending operating hours
6. New services
7. Improved connections to rail services

Fares and ticketing:

1. Simplified fares
2. Multi-operator tickets
3. Payments by mobile, card and cash
4. Incentives to travel
5. Free travel for under 5s

Information:

1. Timetable and route information
2. Clear and simple feedback channels

Customer Feedback:

1. Comments, suggestions and complaints are welcomed. Please contact the bus operator in the first instance or contact West Berkshire Council: **01635 551111**
www.westberks.gov.uk/transport
2. If you are not happy with how a complaint is dealt with, contact Bus Users UK Telephone: **0300 110001**
www.bususers.org
enquires@bususers.org

Passenger satisfaction:

1. Clean, comfortable, and reliable buses
2. Buses that are well maintained and accessible to all
3. Reduced vehicle emissions
4. Annual survey on passenger transport
5. Safe passenger waiting environment

In return we ask:

1. Be courteous and respectful of others
2. Adhere to drivers requests and instructions and do not distract the driver while the vehicle is in motion
3. Dispose of litter in the correct fashion

This charter covers services in West Berkshire and is signed up to by

Newbury & district

Newbury &
District
www.newburyanddistrict.co.uk

Reading buses

Reading Buses
www.reading-buses.co.uk



Carebus
www.carebuscommunitytransport.org



Horseman
Coaches
www.horsemancoaches.co.uk



Stagecoach in
Hampshire
www.stagecoachbus.com



Thames Travel
www.thames-travel.co.uk



West Berkshire
Council
www.westberks.gov.uk/transport



Ramsbury
Community Bus



Stagecoach in
Swindon



Swindon's Bus
Company
www.swindonbus.co.uk



Tourist Coaches
www.touristcoaches.co.uk

This Charter does not affect your statutory rights. Passengers are carried by each bus operator in accordance with its own conditions of carriage, available from the website(s) listed.

Useful Telephone Numbers and Addresses

Traveline - ☎ **0871 200 2233** (calls cost 12p per minute)
www.traveline.info

Public Transport times and journey planning

National Rail Enquiries - ☎ **0845 7 48 49 50**

Textphone **0845 60 50 600**

Disabled Persons Railcard - ☎ **0845 605 0525**

Textphone: **0845 601 0132** www.nationalrail.co.uk

BUS OPERATORS

Carebus

☎ **0118 930 4837**

www.carebuscommunitytransport.org
info@carebus.org

Going Forward Buses

Community Interest Company

littlebluebus@yahoo.com

☎ **0748 4605888**

www.goingforwardbuses.com

Horseman Coaches

2 Acre Road,
Reading, Berkshire RG2 0SU

☎ **0118 975 3811**

Newbury & District

169 New Greenham Park,
Newbury, Berkshire RG19 6HN

☎ **01635 33855**

www.newburyanddistrict.co.uk

Reading Buses

Great Knollys Street,
Reading, Berkshire RG1 7HH

☎ **0118 959 4000**

www.reading-buses.co.uk

customerservices@reading-buses.co.uk

Salisbury Reds

☎ **01202 338420**

www.salisburyreds.co.uk

the_key@salisburyreds.co.uk

Stagecoach in Hampshire

Bus Station,
Festival Place,
Basingstoke RG21 7BE

☎ **0845 121 0190**

Andover Bus Station,
The Kiosk, Chantry Shopping Centre,
Andover SP10 1DE

☎ **0845 121 0180**

Stagecoach in Swindon

Swindon Bus Station,
New Bridge Square,
Swindon SN1 1EA

☎ **01793 521415**

www.stagecoachbus.com

National Express Coach - ☎ **08717 81 81 81**

National Express Disabled Person's Travel Helpline:

☎ **08717 818179** Textphone **08451 202 067**

www.nationalexpress.com

Swindon's Bus Company

Barnfield Road,
Swindon SN2 2DJ

☎ **01793 428428**

www.swindonbus.co.uk

Thames Travel

Cowley House,
Watlington Road,
Cowley,
Oxford OX4 6GA

☎ **01865 785 400**

www.thames-travel.co.uk

office@thames-travel.co.uk

West Berkshire Council

Transport Services

Market Street,
Newbury RG14 5LD

☎ **01635 551111**

www.westberks.gov.uk/transport

transport@westberks.gov.uk

CONSUMER GROUPS

Bus Users UK

Victoria Charity Centre,
11 Belgrave Road,
London SW1V 1RB

☎ **0300 1110001**

www.bususers.org

enquiries@bususers.org

Transport Focus

Fleetbank House,
2-6 Salisbury Square,
London EC4Y 8JX

☎ **0300 123 2350**

www.transportfocus.org.uk

Connect TICKET OPTIONS

A range of tickets is available to enable passengers to make cost-effective journeys, across the network of Supported bus services which are financially supported by West Berkshire Council and some other commercial services.

Ticket type	Adult fare	Child fare	Suitable for
Single			Any one-way journey on one route. The fare depends on where you board and alight
Return			Any return journey on one route being made that same day. The fare depends on where you board and alight
Connect Day	£6.00	£4.00	Unlimited use for one day, on routes where valid, across West Berkshire
Connect-7 Urban	£16.50	£12.00	Unlimited use for 7 consecutive days, on routes where valid, within the urban area of Newbury and Thatcham
Connect-7 Rural	£22.00	£14.00	Unlimited use for 7 consecutive days on routes where valid, across West Berkshire
Connect-30 Urban	£61.00	£42.00	Unlimited use for 30 consecutive days, on routes where valid, within the urban area of Newbury and Thatcham
Connect-30 Rural	£80.00	£54.00	Unlimited use for 30 consecutive days on routes where valid, across West Berkshire
FlexiConnect Urban	£16.50	£12.00	Ten single journeys on routes where valid within the urban area of Newbury and Thatcham. Not sold on the JetBlack Service 1
FlexiConnect Rural	£22.00	£14.00	Ten single journeys on valid services in West Berkshire.
Connect Group	N/A	N/A	Valid for 4 people. Urban Ticket. £10.00. Rural Ticket £16.50.

Child fares apply for 5-to-16 year olds (inclusive) and those aged up to 18 (up to their 19th birthday date) who are in full-time education, upon production of valid identification, such as a CitizenCard or student I.D. card.

GROUP Connect TICKET for 4 people

Urban Ticket: £10.00

Rural Ticket: £16.50



HOLDERS OF CONCESSIONARY BUS PASSES MAY NOW BUY AN EARLY BIRD TICKET

Urban Zone: £1.50
Rural Zone: £2.00

This ticket can be bought before 0930, Monday to Friday and can be bought on:

- Any service operated by **Newbury & District**.
- **Reading Buses JetBlack** service between Newbury and Colthrop Turn.
- **West Berkshire Council's CCA, WBCC and 41** services.
- **West Berkshire Council's 44 and 47** services, but only within West Berkshire.
- **Stagecoach's 7/7A and 32** services, but only within West Berkshire!
- **Thames Travel's 143 and X34** services (143 within West Berkshire / X34 between Newbury and Harwell Business Park).



Where and on which routes are the Connect tickets valid?

The table below shows the Urban / Rural Connect Tickets that can be used on qualifying services, and the sections of these services if appropriate.

Service	Tickets valid for travel between:	
	Urban Connect tickets	Rural Connect tickets
Jet Black 1	Newbury - Colthrop Turn (east of Thatcham) <i>(Flexi and Group Connect accepted but not sold)</i>	Newbury - Colthrop Turn <i>(Flexi and Group Connect accepted but not sold)</i>
1a, 1c, 1e	Entire routes	Entire routes
2	Entire route	Entire route
3	Newbury - Enborne Road / Sunderland Gardens	Entire route
4	Newbury - Stockcross	Entire route
6a	Newbury - Donnington Castle Public House	Entire routes
6	Newbury - Shaw Cemetery	Entire route
8 & 9	Entire routes	Entire routes
41, 44	Not applicable	Entire routes
47	Not applicable	Lambourn - Upper Lambourn <i>(Flexi and Group Connect accepted but not sold)</i>
103	A339 Bishops Green turn - Newbury	Entire route
CCA	Newbury to Speen	Entire route
West Berkshire Community Connect	Not applicable	Valid for journey within the Downlands Zone and for journeys to and from the Newbury Zone
X34	Newbury - Vodafone HQ Roundabout	Newbury - Harwell Business Park

Sorry, Connect tickets are not valid on any other services.

For more information on Connect tickets see www.westberks.gov.uk/fares

Concessionary Fares

West Berkshire Council operates one concessionary travel scheme for its residents. This is the National Off-Peak Bus Pass scheme. This allows you to board for free travel on local bus services between 0930 and 2300 Monday to Friday, and any time over Saturdays, Sundays and Bank Holidays.

A resident is entitled to concessionary bus travel when they reach the eligible age, which is:

On reaching your 66th birthday you are now eligible to receive your National Off-Peak Bus Pass.

Any person aged 5+ years with a qualifying disability may apply for a Disabled Off-Peak Bus Pass.

For full details please contact the Concessionary Fares Team on **01635 519800** or visit

www.westberks.gov.uk/concessionaryfares

Proof-of-age cards and entitlement to Child fares

Young people aged 12 to 16 and students in full time education aged 16 to 18, are recommended to apply for a proof-of-age card with a PASS hologram, to prove that they are entitled to Child fares on local bus services. There are two main proof-of-age cards with the PASS hologram, which are available from:

- **CitizenCard** - apply online at www.citizencard.com
- **ValidateUK** - apply online at www.validateuk.co.uk or telephone **01434 634 996**

INDEX TO PLACES SERVED

Place	Services
Aldbourne	46, 46a
Aldermaston Station	Jet Black 1, 44
Aldermaston village	44
Andover	7
Arlington Business Park	JetBlack 1, 15
Arlington (Old Oxford Rd for Mary Hare School)	6, 6a
Ashbury	47
Ashmansworth	7
Ashmore Green	41
AWE	Lime 2a, 44
Ball Hill	7, 7a
Basildon Park	143, 145
BASINGSTOKE	2(Sc), 32
Baughurst	2(Sc), 44
Baydon	46, 46a
Beale Park	143, 145
Beansheaf	26
Beech Hill	154
Beedon	6a, WBCC
Beenhams	41, 44, 75
Bishop's Green	103
Bishopstone	47
Boxford	CCA, 4, WBCC
Bradfield	41, 44

Place	Services
Brightwalton	CCA, WBCC
Brimpton	44
Broad Laying	7, 7a
Burghclere	7a
Burghfield	Lime 2 & 2a
Burghfield Common	Lime 2 & 2a
Calcot	Jet Black 1, 15, 26, 44
Calcot IKEA	15, 26
Cane End	145
Caversham	145
Chaddleworth	CCA, WBCC
Chapel Row	41
Chazey Heath	145
Chieveley	6a, WBCC
Chilton	X34
Chilton Foliat	46, 46a, WC
Cholsey	133
Cold Ash	41
Colthrop	Jet Black 1
Compton	6
Crays Pond	145
Crookham Park	44
Curridge	WBCC
Curridge Turn	6

Place	Services
Didcot	X34
Donnington	CCA, 6, 6a, WBCC
East End	7, 7a
East Garston	4
East Ilsley	6, 6a
Eastbury	4
Easter Park	Lime 2a
Enborne	3
Englefield	41, 44, 75
Enham Alamein	7
Farnborough	WBCC
Fawley	WBCC
Fords Farm	26
Foxhill	46, 46a
Froxfield	X20, 110
Goring	133, 143, 145
Great Bedwyn	110, 120, WC
Great Shefford	4
Great Western Hospital	46, 46a, 47
Greenham	2, 7a, 8, 103
Greenham Park	32, 103
Halfway	3c, 3x, X20
Ham	110, 120
Hampstead Norreys	6
Hamstead Marshall	3
Harwell Business Park	X34

Place	Services
Headley	32
Hermitage	6, 6a
Highclere	7
Hinton Parva	47
HUNGERFORD	3, 46, 46a, X20, WC
Hurstbourne Tarrant	7
Idstone	47
Inkpen	3
John O'Gaunt School	3, 46
Kennet Heath (Thatcham)	1a, 1c
Kingsclere	32
Kintbury	3
Lambourn	4, 47
Lambourn Woodlands	4
Leckhampstead	CCA, WBCC
Liddington	46, 46a
Lilley	WBCC
Loddon Court Farm	154
Lower Basildon	143, 145
Marlborough	X20, 110, 120, WC
Manor Park (Kiln Rd)	Jet Black 1, 1e

Code:

- CCA - Community Connect A
- WBCC - West Berkshire
Community Connect
- WC - Wiltshire Connect

Place	Services
Midgham	Jet Black 1
Mortimer	Lime 2 & 2a
Moulsford	133
NEWBURY	CCA, Jet Black 1, 1a, 1c, 1e, 2, 3, 4, 6, 6a, 7, 7a, 8, 9, 32, 41, 75, 103, X20, WBCC
Newbury College	CCA, 2, 3, 4, 6, 9, 32, 103
North Hampshire Hospital	2(Sc), 32
North Heath	WBCC
Pamber End	2(Sc)
Pangbourne	143, 145
Park House School	CCA, 2, 3, 4, 6, 7, 8
Peasmore	WBCC
Penwood	7, 7a
Pigeon's Farm	2, 8
Pingewood	Lime 2 & 2a
Priory Estate (Hungerford)	3, 46, 46a, H1
Purley	16, 143
Racecourse Estate (Newbury)	9

Place	Services
Ramsbury	46, 46a
READING	Jet Black 1, Lime 2 & 2a, 15, 16, 26, 33, 143, 145, 154
Rowstock	X34
Savernake Hospital	X20, 110, 120, WC
Shalbourne	110, 120, WC
Shaw (Newbury)	Jet Black 1, 1e, 6, WBCC
Shefford Woodlands	4
Snelsmore Common	WBCC
South Fawley	WBCC
Southcote	26
Speen	4
Stockcross	4
Stratfield Saye	154
Streatley	133, 143, 145
Sulhamstead Turn	Jet Black 1
Swindon	46, 46a, 47
Tadley	2(Sc), Lime 2a, 44
Thatcham	Jet Black 1, 1a, 1c, 1e, 41, 44
Thatcham Station	44

Place	Services
THEALE	Jet Black 1, 15, 41, 44, 75
Tilehurst	15, 16, 33, 143
Turnhams Farm	33
Turnpike Estate	Jet Black 1, 1e
Upper Basildon	143
Upper Bucklebury	41, 75
Upper Lambourn	47
Vodafone HQ	Vodafone V1 (Employees, contractors and expected visitors to campus only)
Wallingford	133
Wanborough	46a, 47
Wash Common	2, 7, 7a, 8
Welford	4
West Berkshire Community Hospital	Jet Black 1, 1a, 1c, 1e, 41
West Ilsley	6, 6a
Weston	4
Whitchurch Hill	145
Whitchurch-on-Thames	145
Wickham Heath	4
Winterbourne	WBCC

Wolverton	32
Woolton Hill	7, 7a

Code:

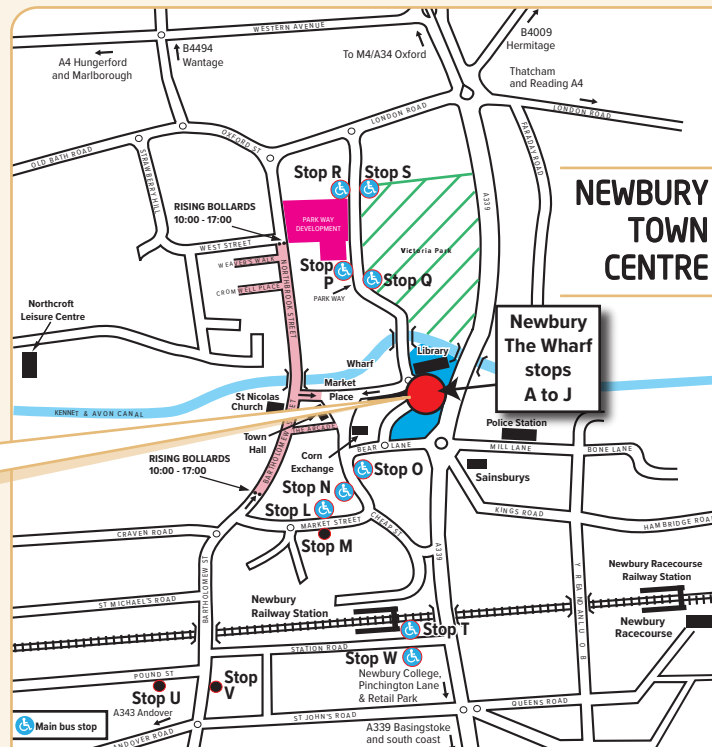
- CCA - Community Connect A
- WBCC - West Berkshire Community Connect
- WC - Wiltshire Connect

BUS STANDS at The Wharf & Thatcham Broadway

BAY	Services	Where to board at other Newbury Stops
A:	Jet Black 1 1e 3, 3a 3x 32	P, R P, R O, M, U P, R O, M, V
B:	1a, 1c, 3c 2, 2a	P, R O, M, U
C:	4, 4a, 4b CCA 8 9 41 103, 103A, 103B WBCC	N*, P, R, T*, V P, R - - P, R O, M, V -
D:	6/6a 7/7a X20 X34	P, R, T*, V O, M, V P, R
E:	Coach Services	-
F:	National Express and Coach Services	-
G:	Setting Down Only	-
H: (Wharf Road)	Set Down Stop (except CCA to schools)	-
J: (Wharf Road)	Set Down Stop	-

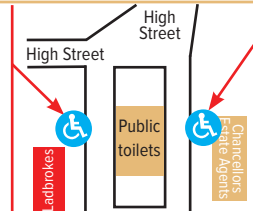
Vodafone private contract service, towards the Vodafone HQ, serves Stop N in Cheap Street.

* Certain journeys only



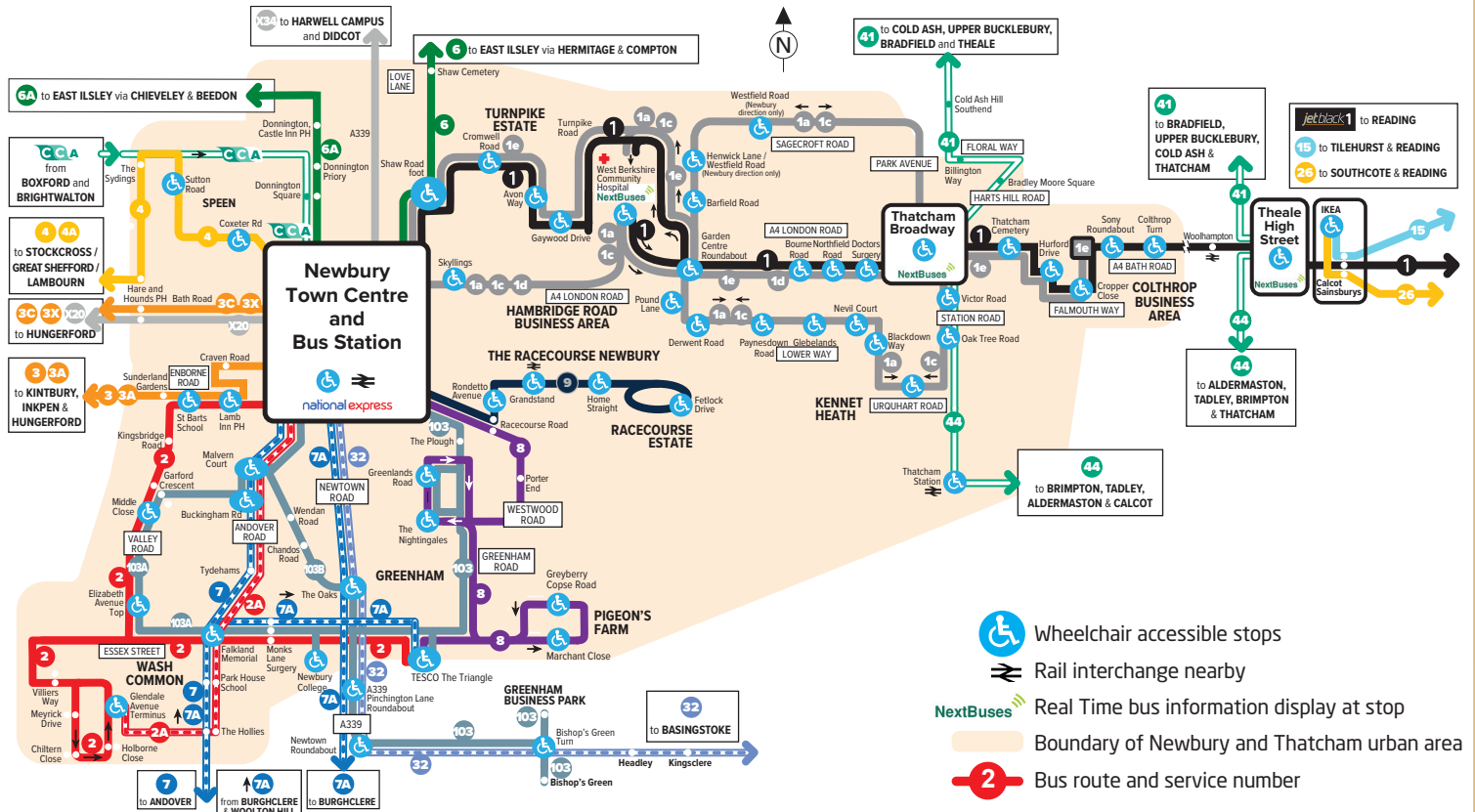
Thatcham Broadway bus stops

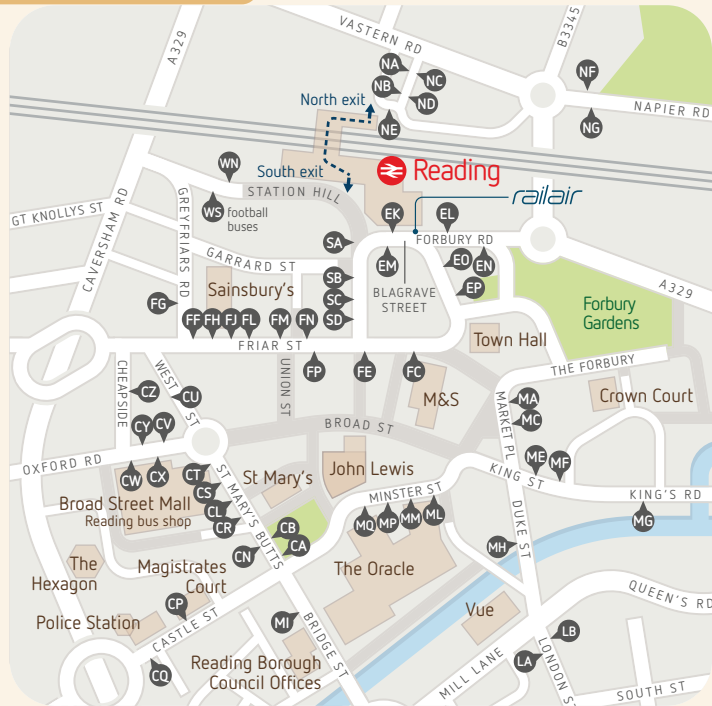
West side:
JetBlack 1, 1a, 1c, 1e
to Community Hospital
and Newbury



East side:
JetBlack 1 to Reading;
1e to Falmouth Way;
41 to Cold Ash, Upper
Bucklebury & Chapel Row;
44 to Crookham Park,
Brimpton & Tadley

Connect Quality Travel for West Berkshire



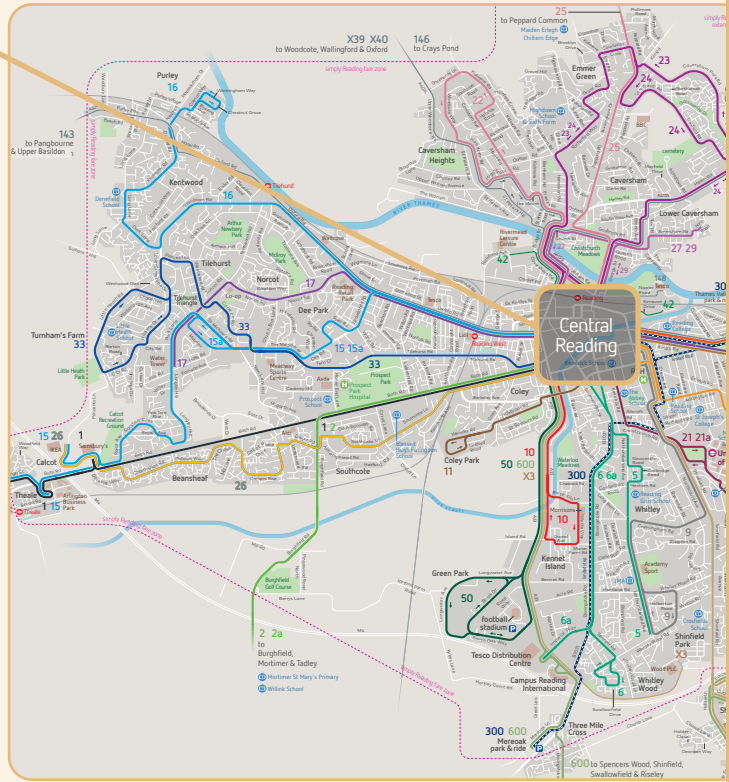


BUSES TO ROYAL BERKS HOSPITAL:

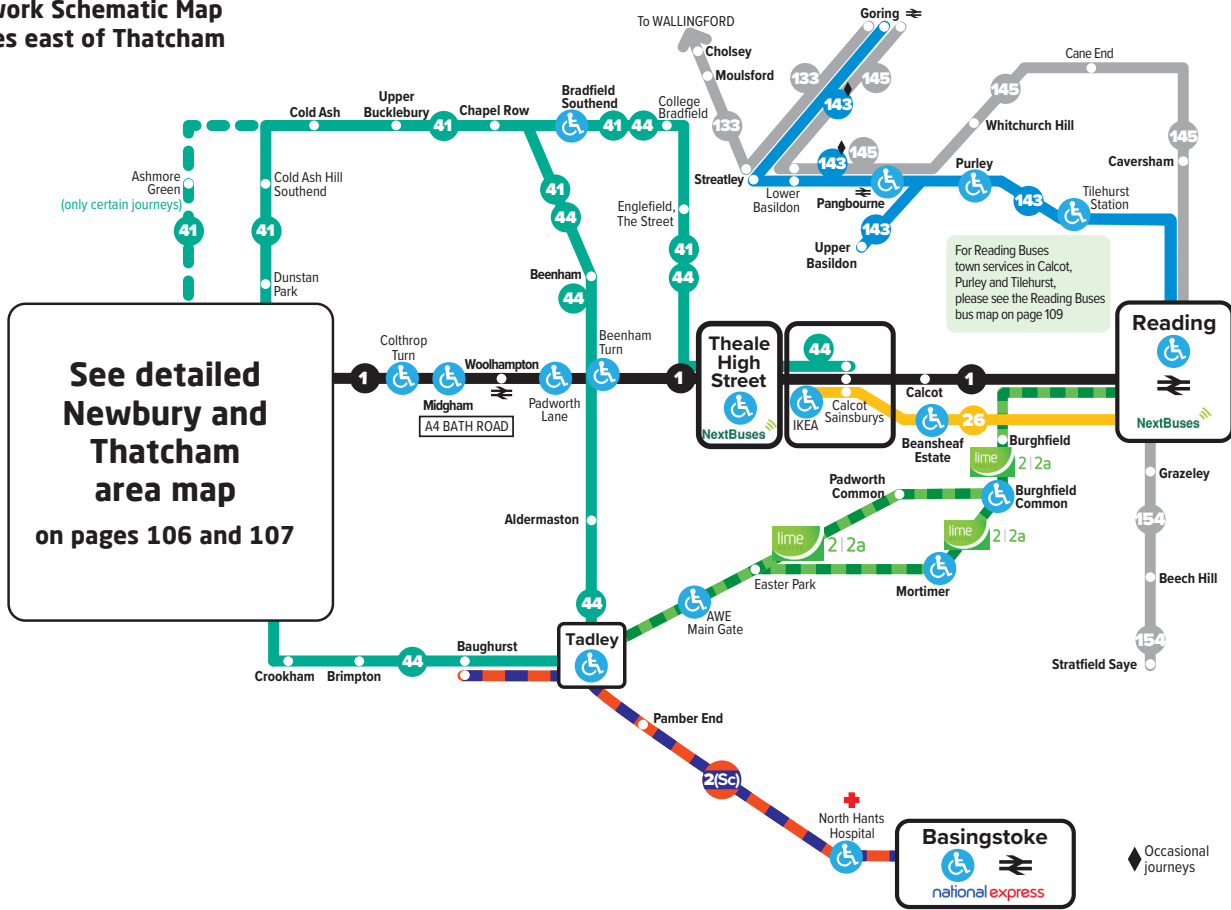
Services	Stops
Leopard 3	CR, FM, SA, MA, MF
Route 9	CR, FM, SA, MA, MF
19a, 19b, 19c	CR, FM, SA, MA, MF

WHERE TO BOARD IN READING TOWN CENTRE:

Services	Stops	Services	Stops
Jet Black 1	EP, FP, CA, CQ	33	FE, CB, CQ
Lime 2 / 2a	EP, FP, CA, CQ	143	FC, CX
15 / 16	FE, CX	145	EO, FC, SB
26	EK, FP, CA, CQ		

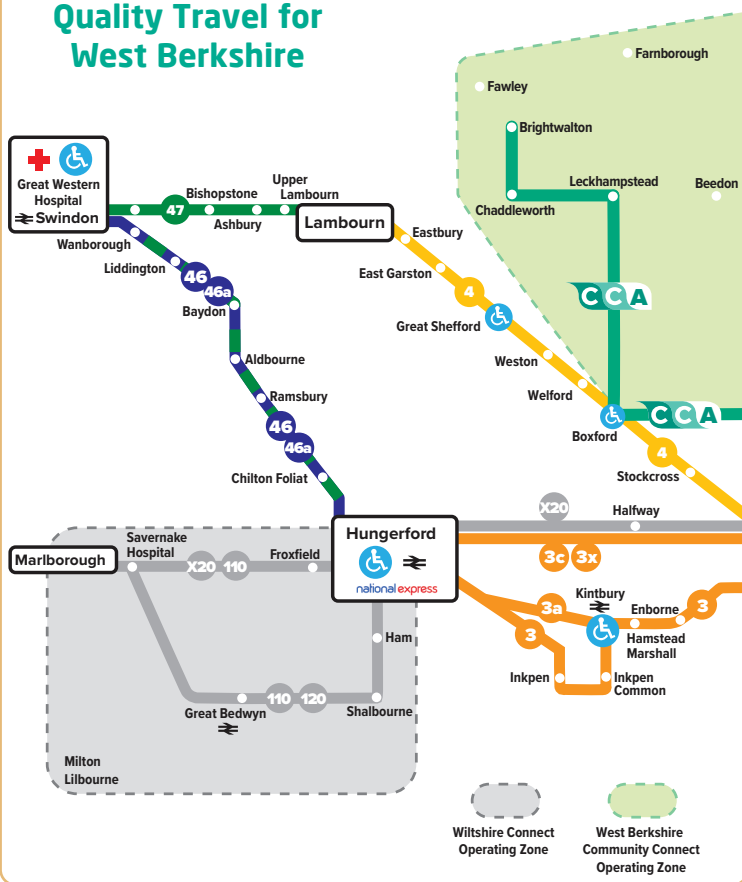


Bus Network Schematic Map of services east of Thatcham



Connect
Quality Travel for
West Berkshire

**Bus Network Schematic Map
of services west of Newbury**



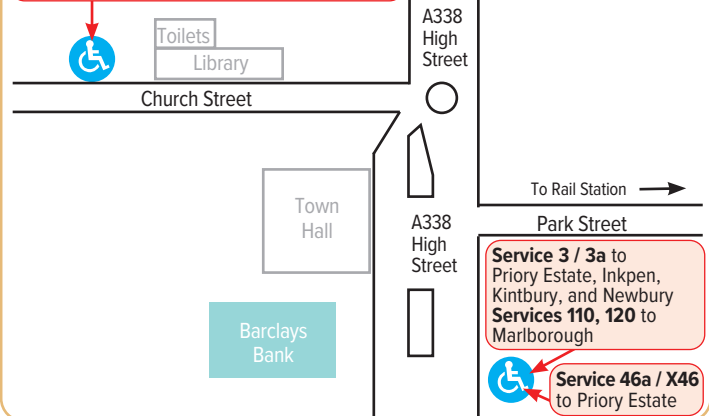
TOWN/VILLAGE CENTRE MAPS

Hungerford Town Centre

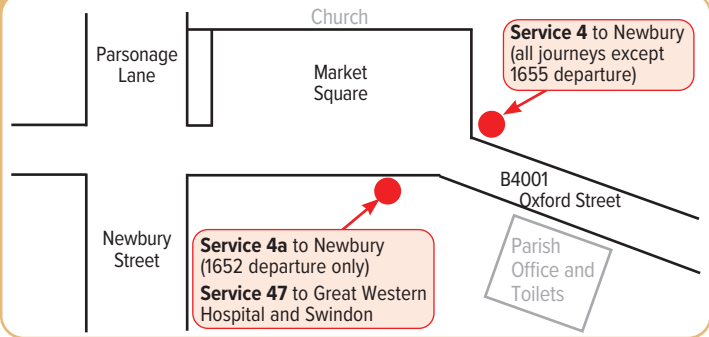
Service 3 / 3a / 3c to Priory Estate, Inkpen, Kintbury and Newbury

Service X20 / 110 / 120 to Marlborough, (X20 to Newbury on Fridays)

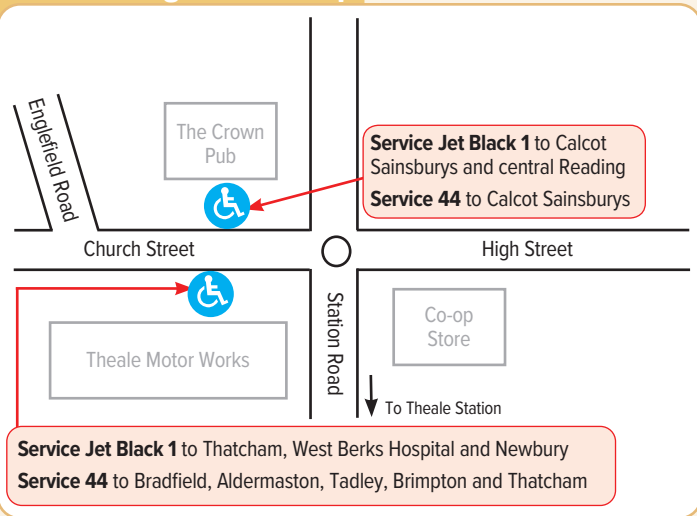
Service 46a / X46 to Aldbourne and Swindon



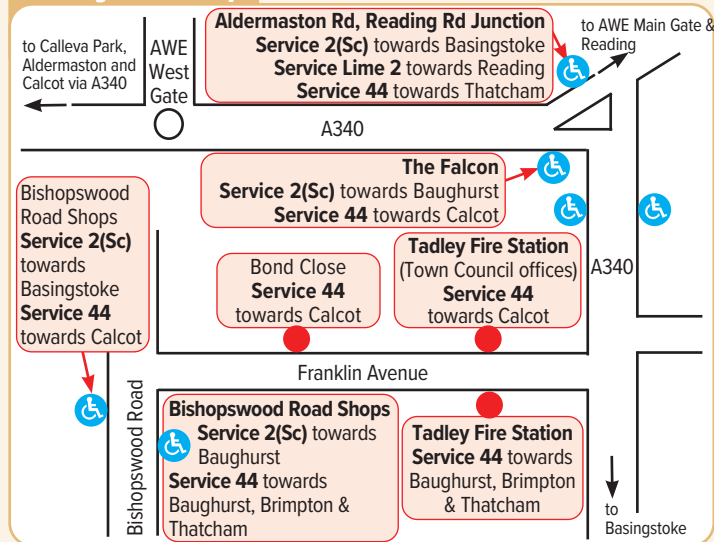
Lambourn Village Centre



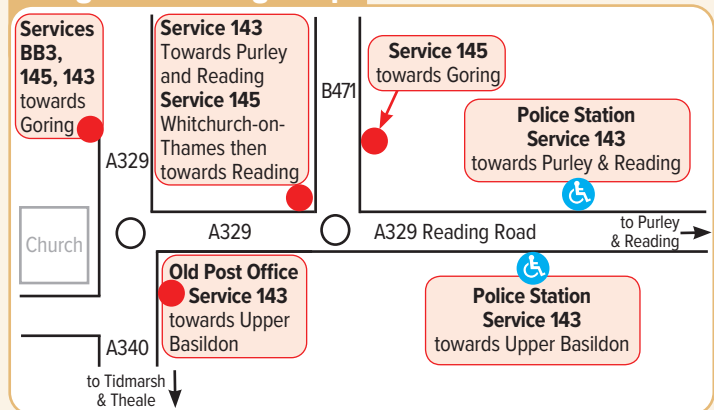
Theale Village Centre Map



Tadley Area Map



Pangbourne Village Map



Connect

District-wide Travel Guide

Updated version effective from May 2024

Plan your journey in advance:
check the latest timetables with traveline



traveline
public transport info

0871 200 2233

calls from landlines cost
12p per minute

www.traveline.info

When's the next bus from my stop?

Find out with **NextBuses** – live bus times to your mobile

Browse www.nextbuses.mobi | **Text** the bus stop code to **84268**

Charges apply for mobile services – search 'Mobile services' at www.traveline.info



Travel disruption? Check for updates with the
Traveline journey planner: www.traveline.info



West Berkshire
COUNCIL