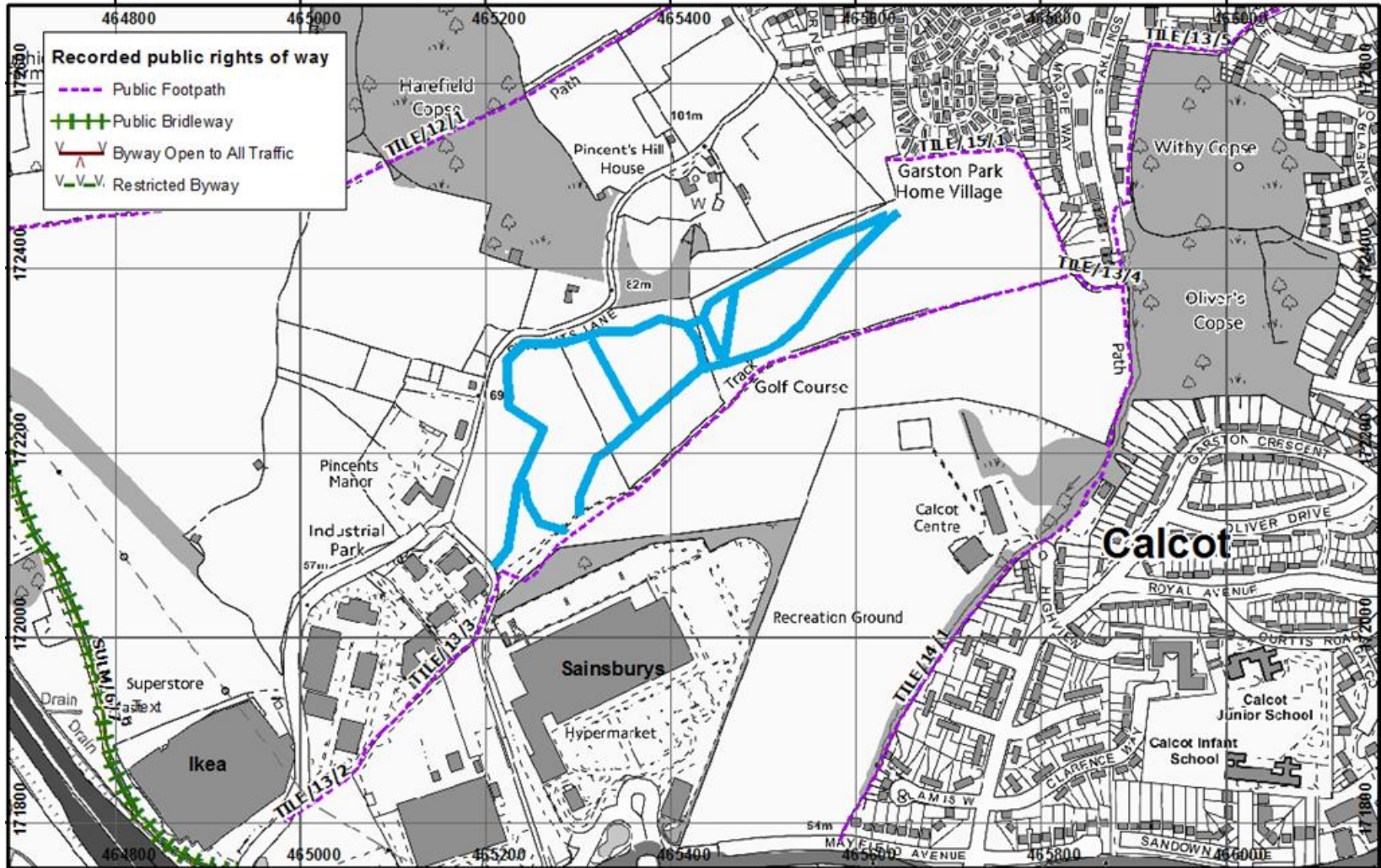


Definitive Map Modification Order application 33 Tilehurst, Pincents Hill claimed public footpath

23/10/2015
1:5000



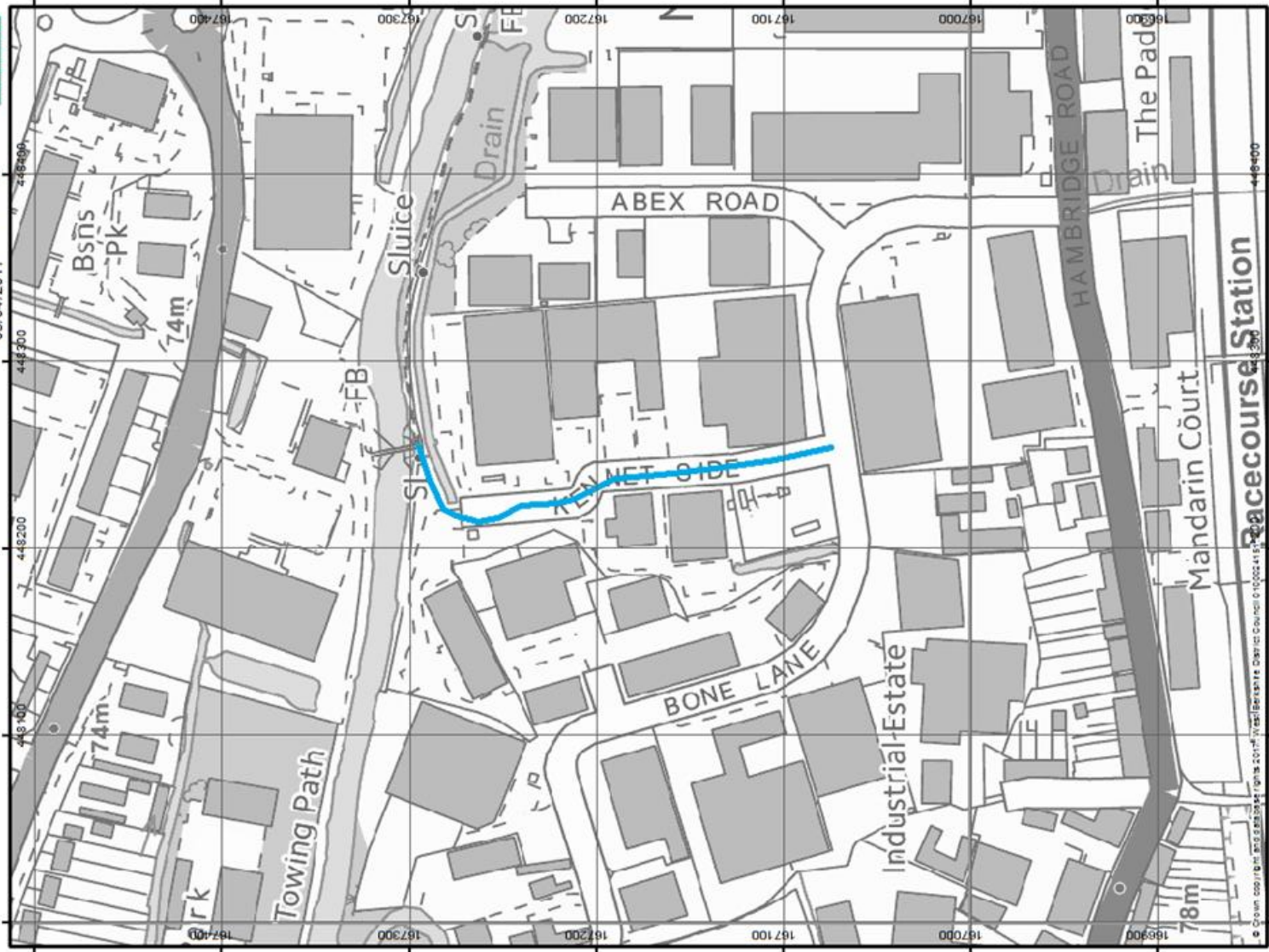
Reproduced from Ordnance Survey map with the permission of the Controller of Her Majesty's Stationary Office (c) Crown Copyright 2015. West Berkshire District Council 0100024151.

DMMO 33 map

Definitive Map Modification Order application 34 - Newbury, Kennet side

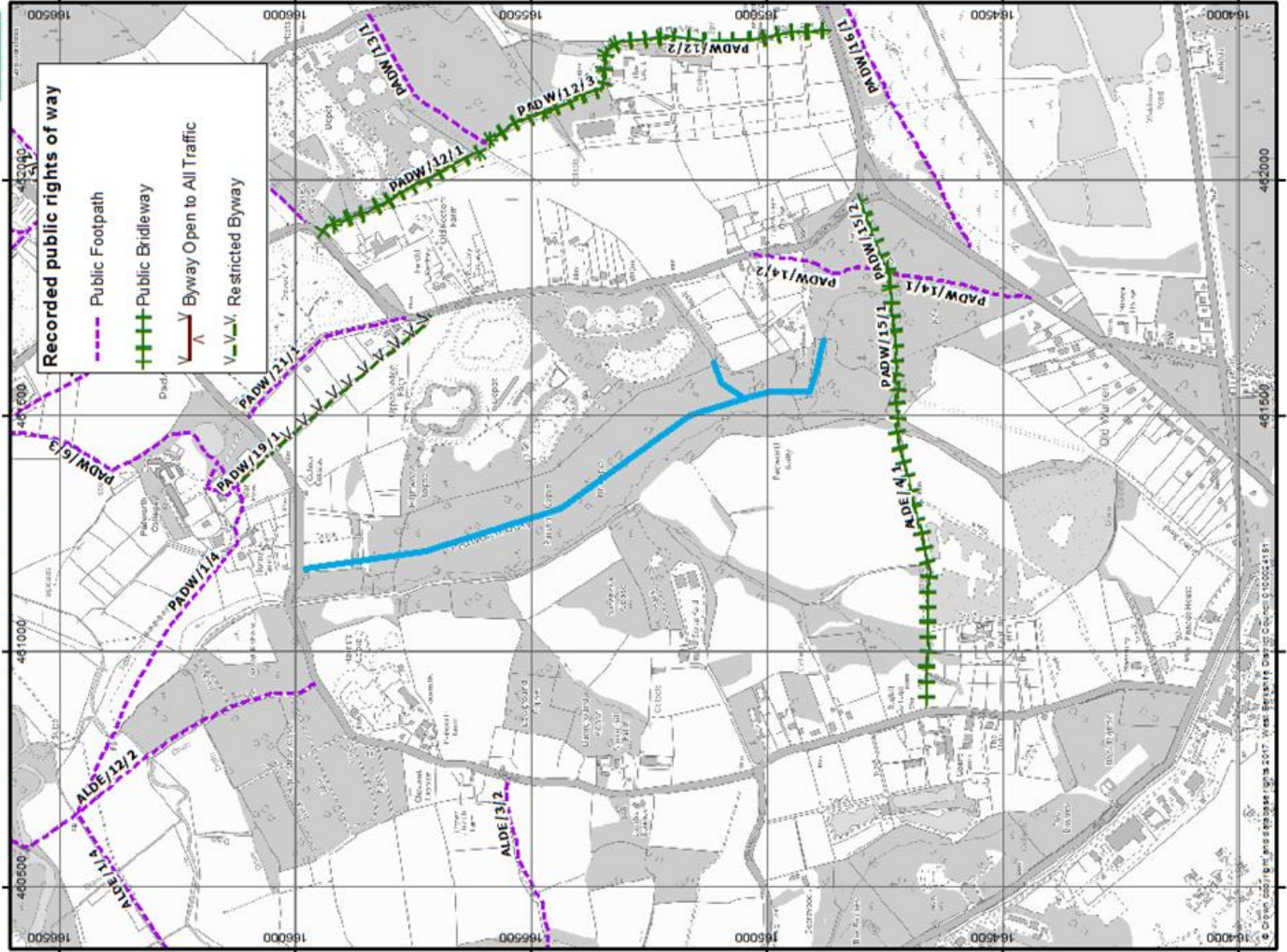
1:2500

03/04/2017



DMMO 34 map

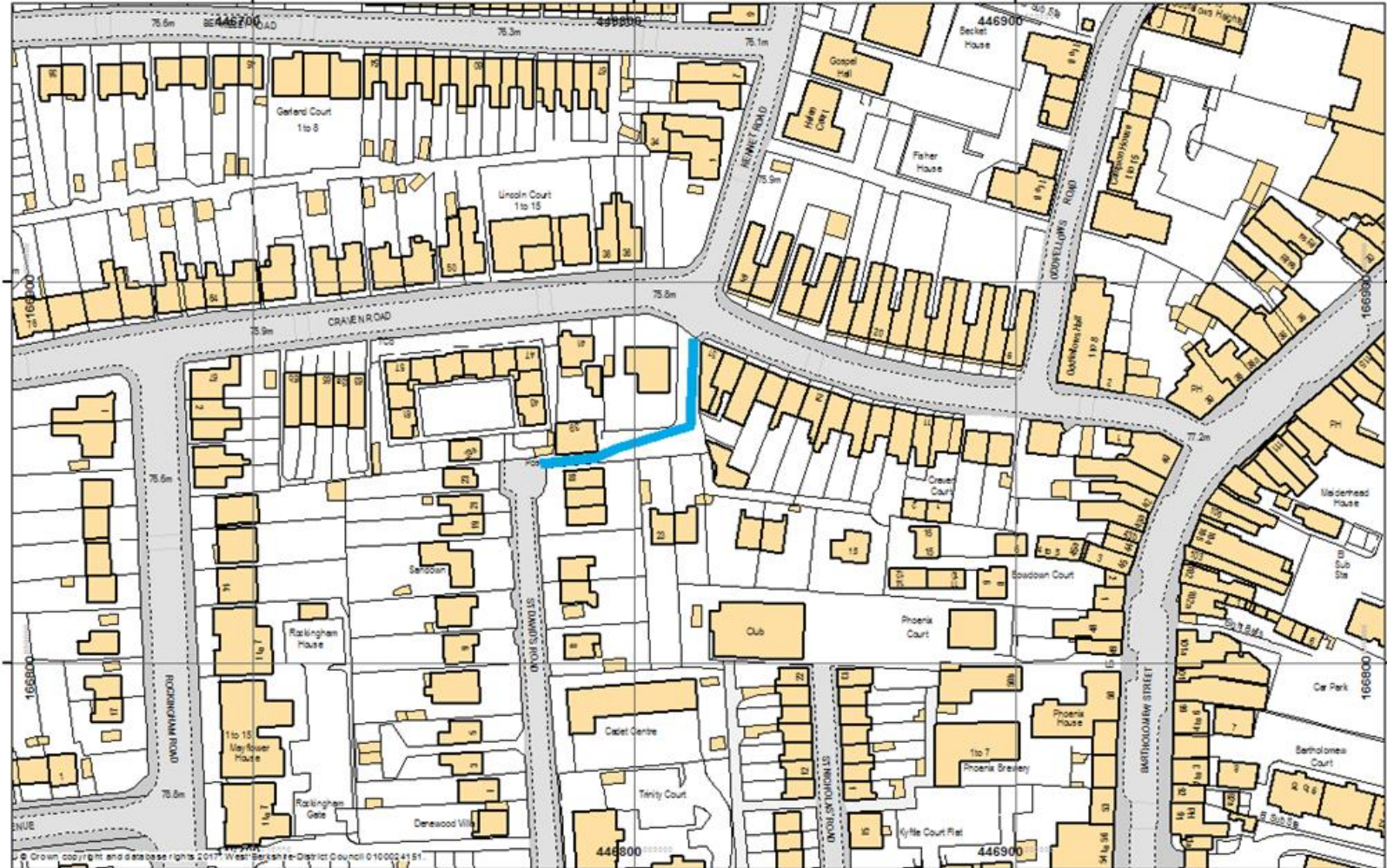
Definitive Map Modification Order application 35
Padworth Gully claimed public footpath



DMMO 35 map

Definitive Map Modification Order application 36
Newbury, St. David's Road to Craven Road claimed public footpath

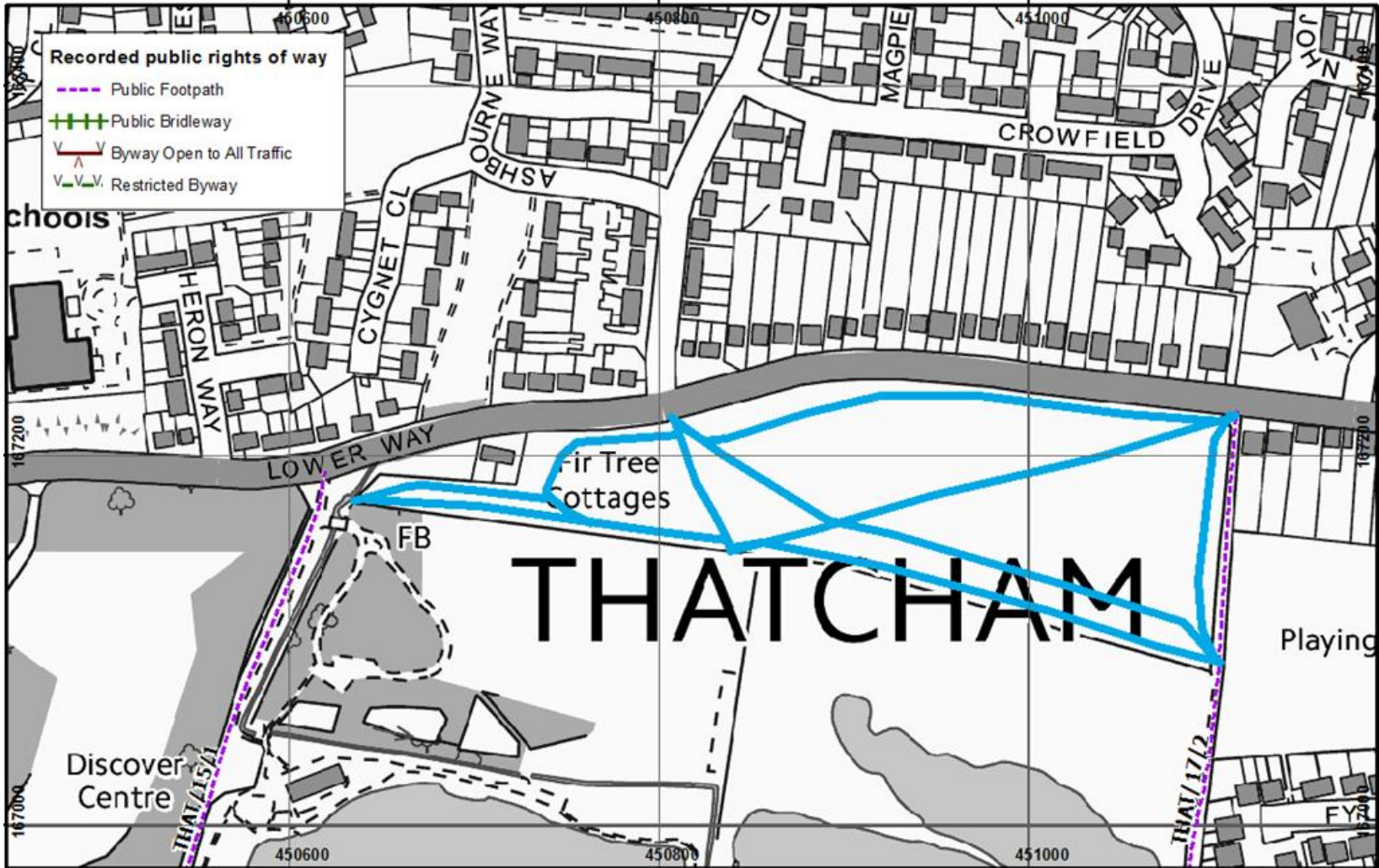
03/04/2017
1:1250



DMMO 36 map

Definitive Map Modification Order 37
Thatcham, Lower Way/Nature Discovery Centre claimed public footpaths

23/10/2015
1:2500

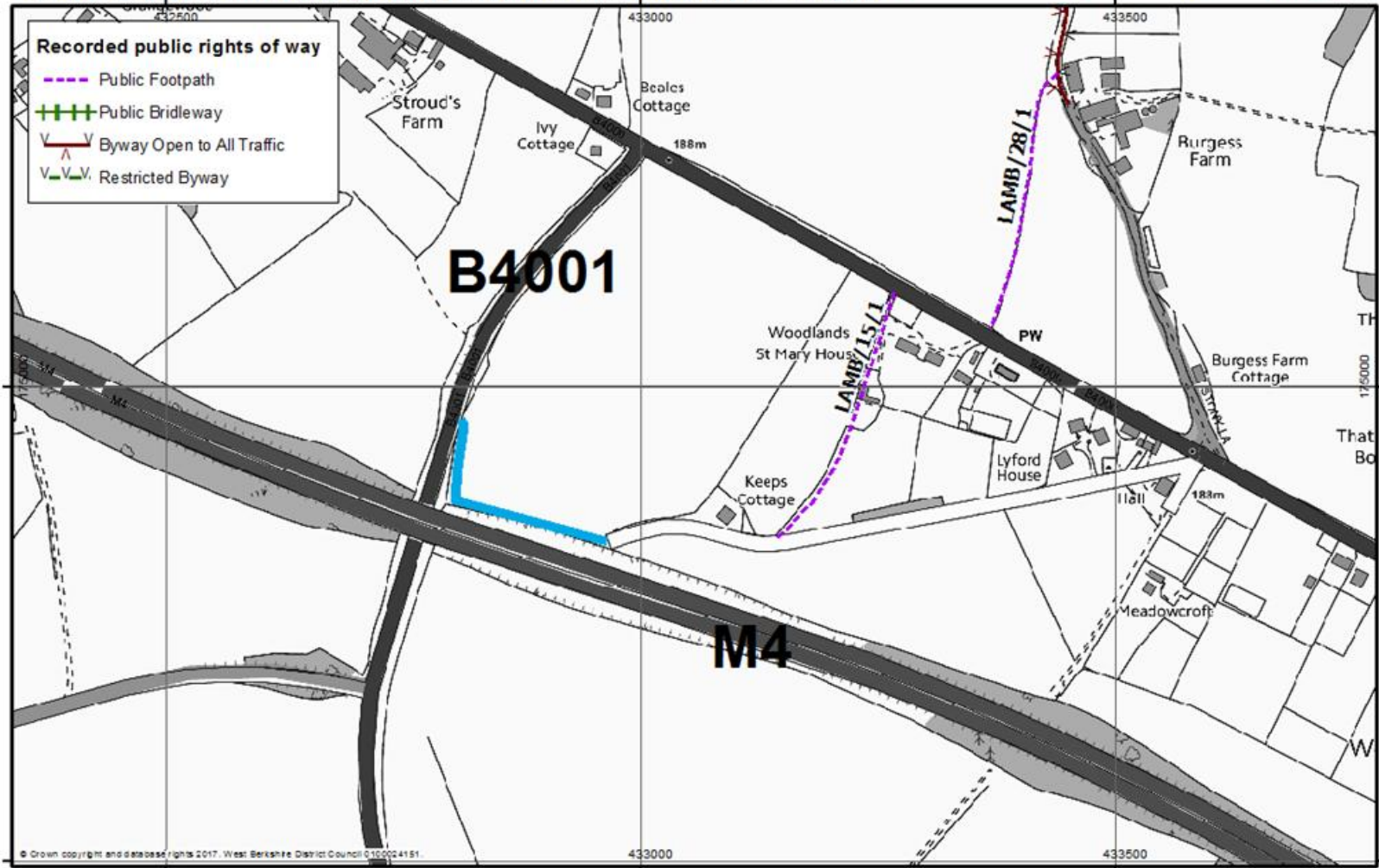


Reproduced from Ordnance Survey map with the permission of the Controller of Her Majesty's Stationery Office (c) Crown Copyright 2015. West Berkshire District Council 0100024151.

DMMO 37 map

Definitive Map Modification Order application 38
Lambourn (Woodland St. Mary) Oldings Hill to B4001 claimed public footpath

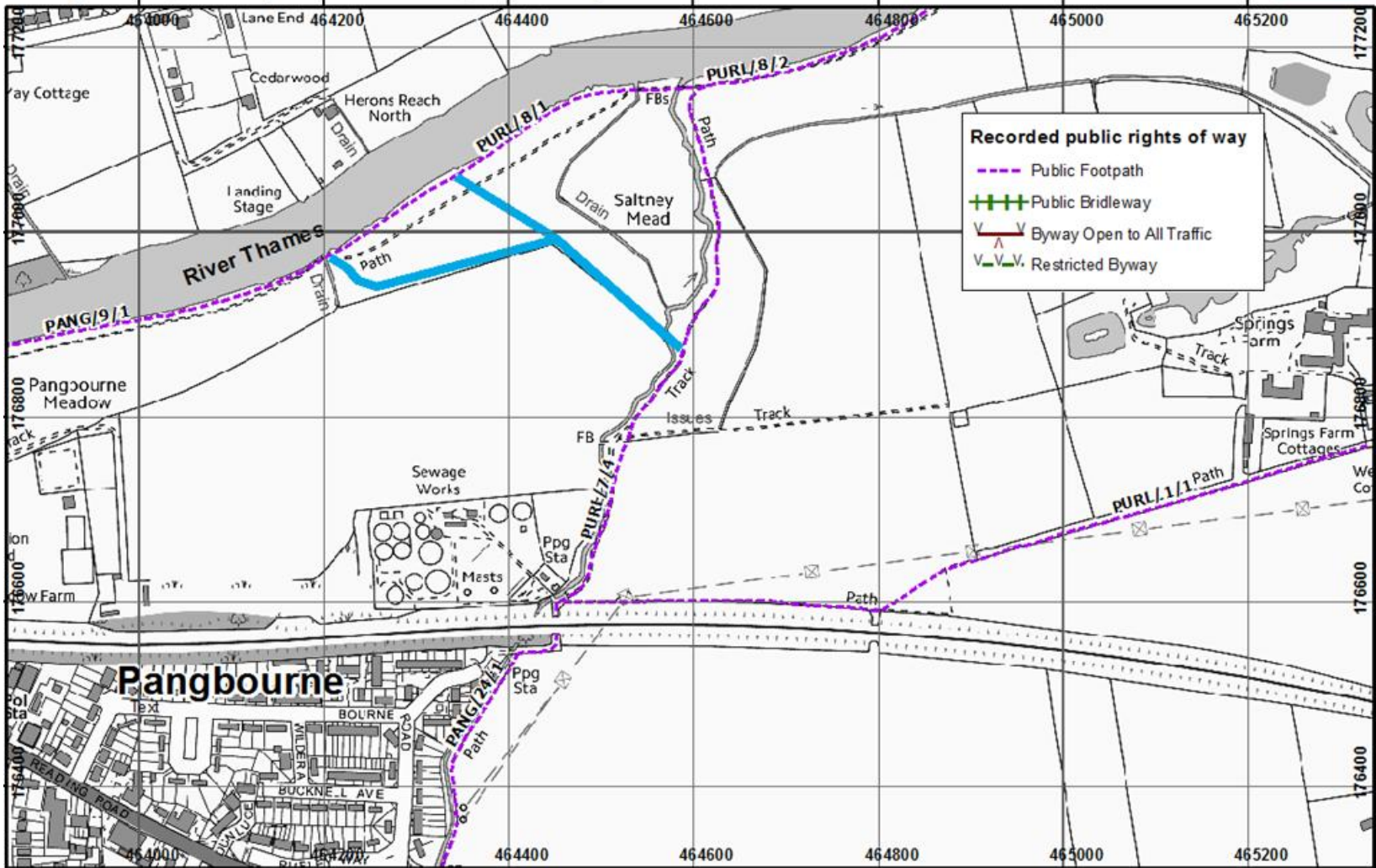
03/04/2017
1:5000



DMMO 38 map

Definitive Map Modification Order application 39 Pangbourne, Saltney Mead claimed public footpath

23/10/2015
1:5000

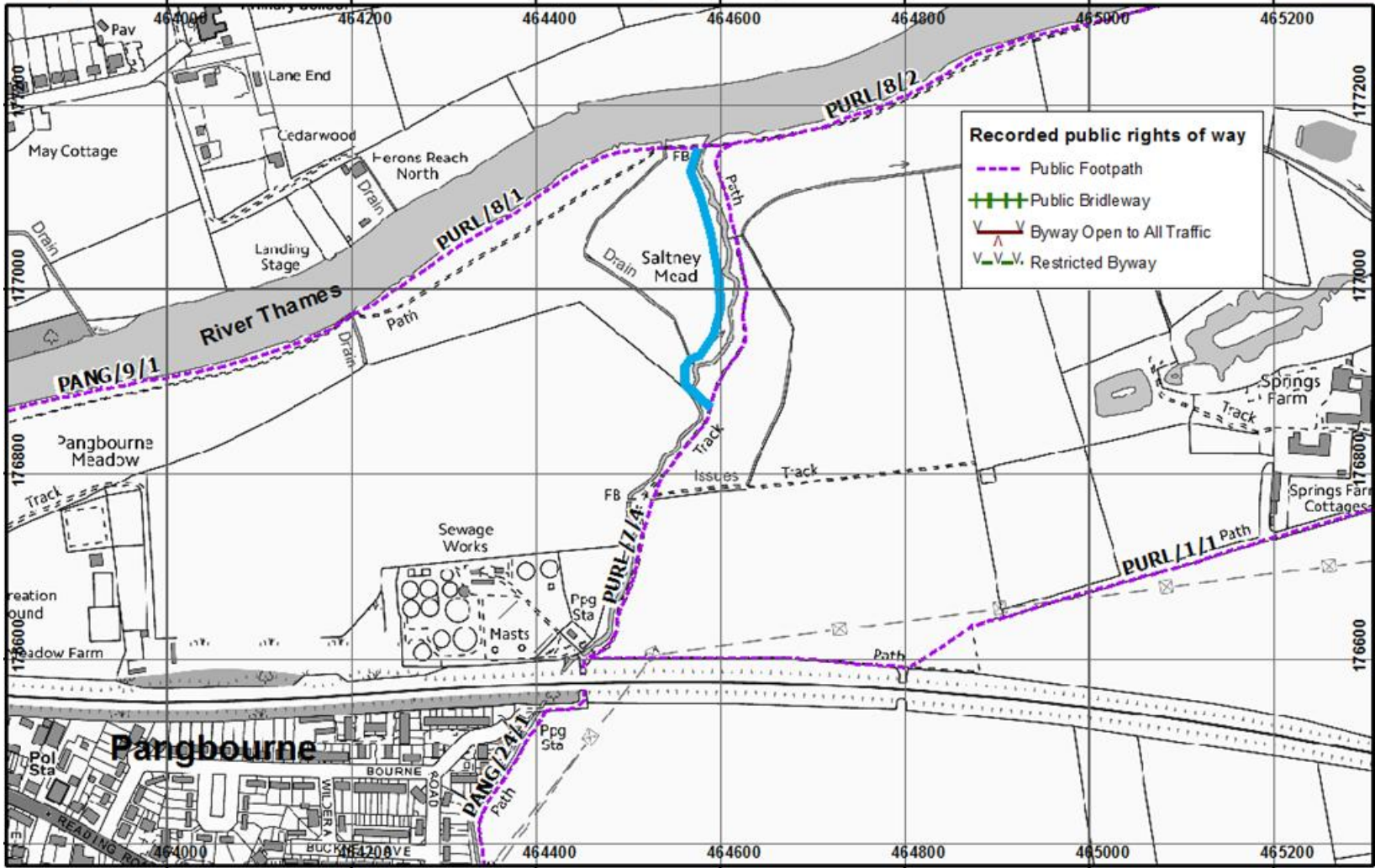


Reproduced from Ordnance Survey map with the permission of the Controller of Her Majesty's Stationery Office (c) Crown Copyright 2015. West Berkshire District Council 0100024151.

DMMO 39 map

Definitive Map Modification Order application 40
Pangbourne, west of/parallel to Sul Brook claimed public footpath

23/10/2015
 1:5000

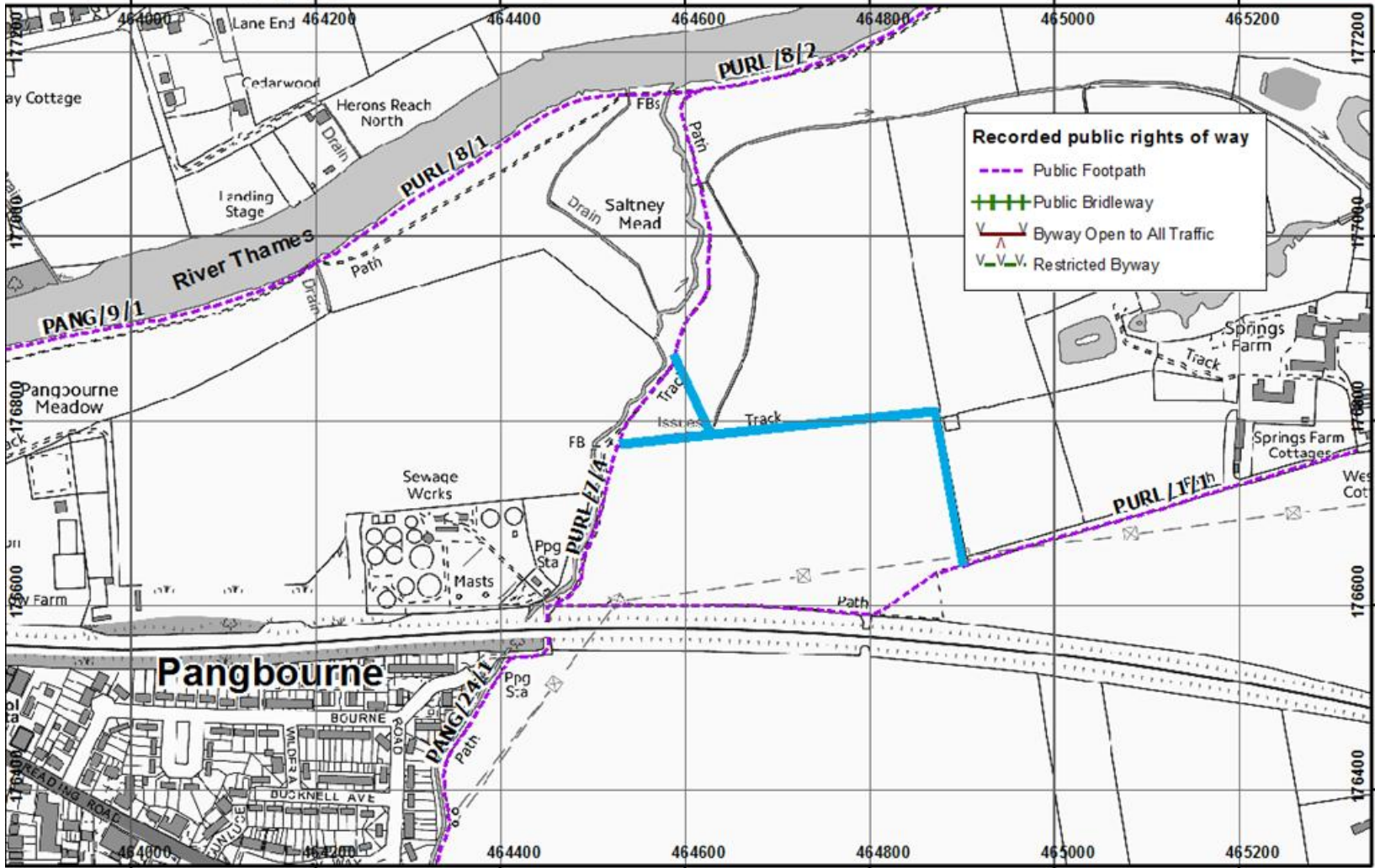


Reproduced from Ordnance Survey map with the permission of the Controller of Her Majesty's Stationery Office (c) Crown Copyright 2015. West Berkshire District Council 0100024151.

DMMO 40 map

Definitive Map Modification Order application 41
Purley-on-Thames, Springs Farm claimed public footpath

23/10/2015
 1:5000



Reproduced from Ordnance Survey map with the permission of the Controller of Her Majesty's Stationary Office (c) Crown Copyright 2015. West Berkshire District Council 0100024151.

DMMO 41 map