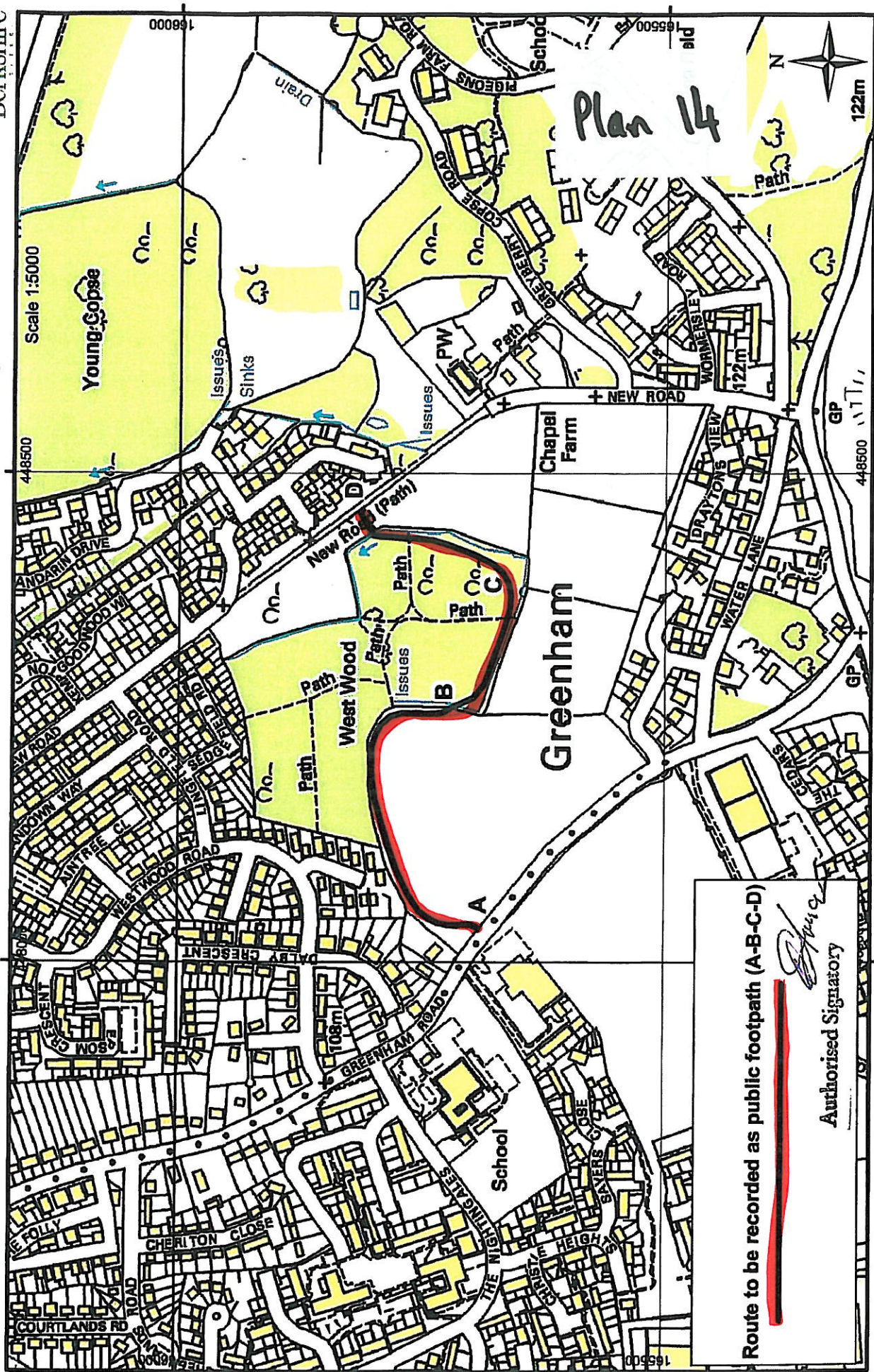


West Berkshire District Council (West Wood, Greenham) Definitive Map Modification Order 2009



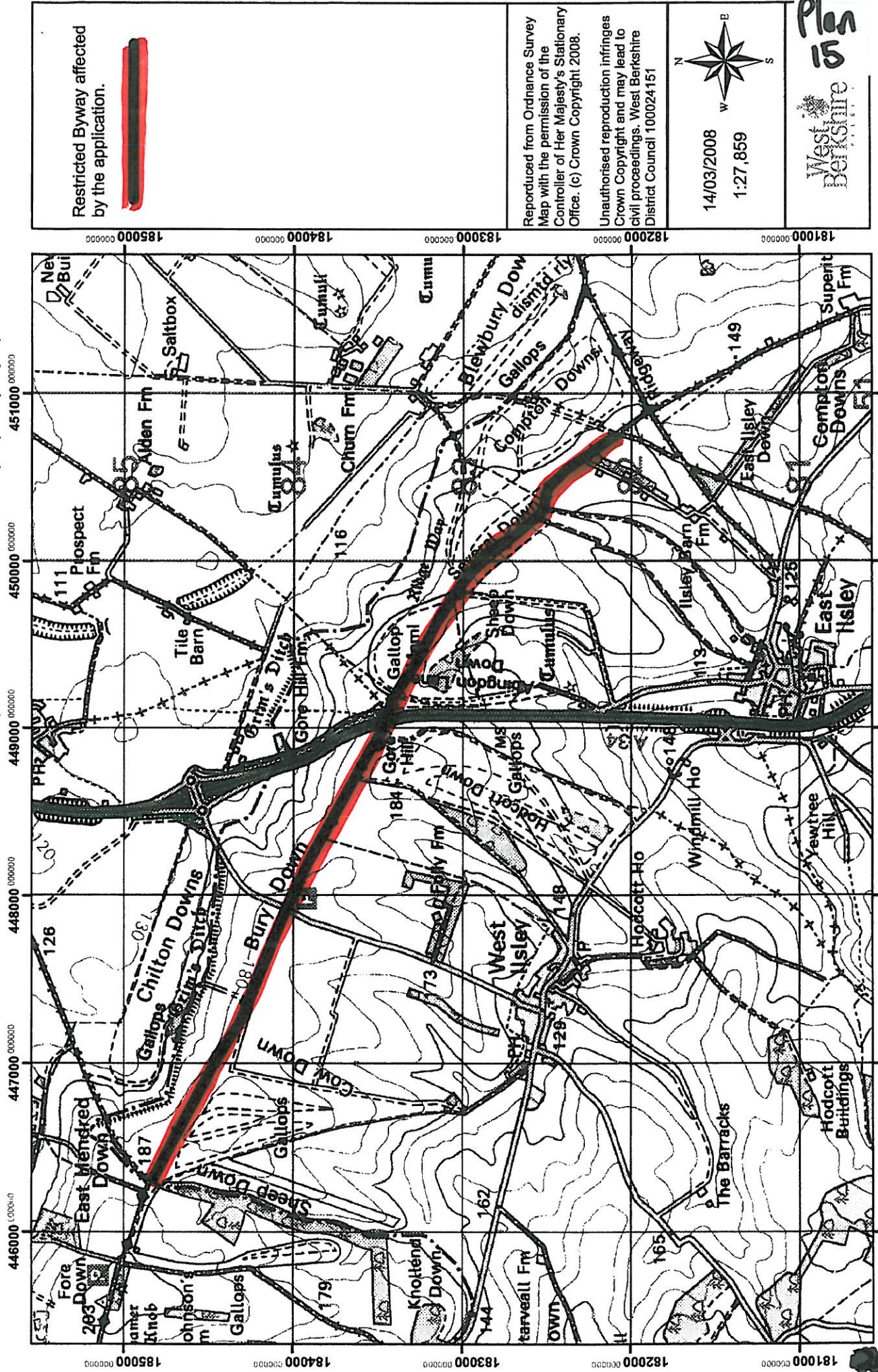
Route to be recorded as public footpath (A-B-C-D)

Authorised Signatory

Reproduced from Ordnance Survey map with the permission of the Controller of Her Majesty's Stationery Office (c) Crown Copyright 2008. West Berkshire District Council 100024151.

The Ridgeway, West & East Ilsley, West Berkshire

Plan to reflect the application made to alter the recorded legal status of route shown by a bold red line from Restricted Byway to Byway Open to All Traffic

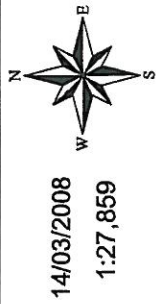


Restricted Byway affected by the application.



Reproduced from Ordnance Survey Map with the permission of the Controller of Her Majesty's Stationary Office. (c) Crown Copyright 2008.

Unauthorised reproduction infringes Crown Copyright and may lead to civil proceedings. West Berkshire District Council 100024151



14/03/2008
1:27,859



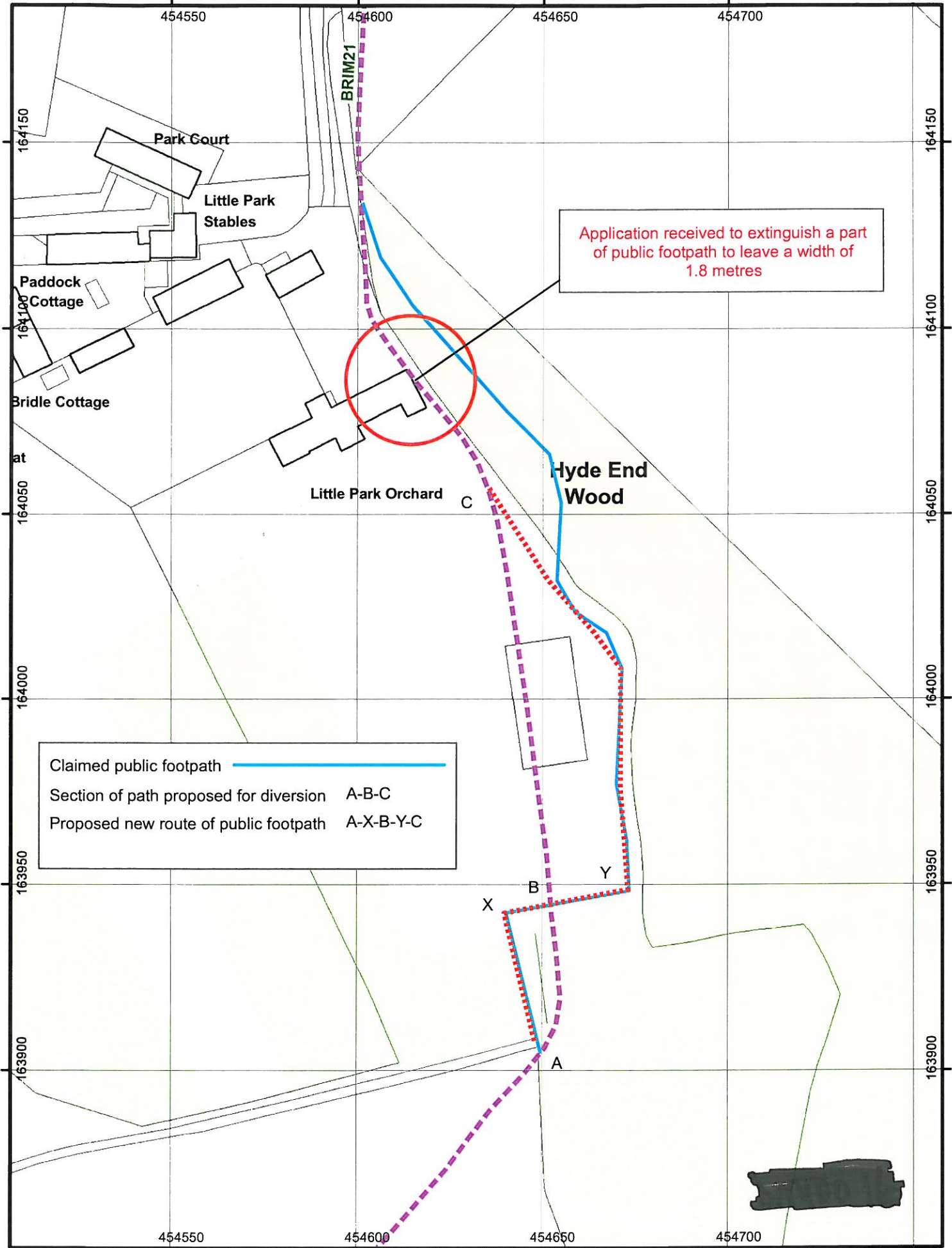
Public Footpath Brimpton 21

Plan 16



22/09/2008

1:1250



Application received to extinguish a part of public footpath to leave a width of 1.8 metres

Claimed public footpath ———
Section of path proposed for diversion A-B-C
Proposed new route of public footpath A-X-B-Y-C

West Berkshire District Council (Public Footpath from Hollybush Lane to Woodmans Lane, Sulhamstead) Definitive Map Modification Order 2012



WB044

Plan 17



Public Footpath to be added to the Definitive Map
 A B C D



Claimed Public Bridleway shown in blue - Wallington Road to Balson Farm past St Cassians Centre

31/05/2012

1:9716

