

West Berkshire Council

Section 53B Wildlife and Countryside Act 1981 Register

Catalogue of Schedule 14 Wildlife and Countryside Act 1981 Applications

References in this document relate to the s53B register ('P' suffix indicates 'Plan')
see West Berkshire Council webpage

'The Definitive Map – Recorded Public Rights of Way' for section 53B Wildlife and
Countryside Act 1981 register:

<http://info.westberks.gov.uk/index.aspx?articleid=28884>

For details/queries contact : West Berkshire Council Definitive Map Officer on 01635
503251,

or email: stuart.higgins@westberks.gov.uk

Countryside Team, West Berkshire Council, Market Street, Newbury RG14 5LD

Application for Modification Order

WILDLIFE AND COUNTRYSIDE ACT 1981

Footpath 13 - Padworth

National Parks and Access to the Countryside Act 1949

To⁽¹⁾ Berkshire County Council
of Shire Hall, Shinfield Park, Reading

I/WE⁽²⁾ ANN HUMPHREY (MRS)
of TALL TREES, PAG HILL, ALDERMASTON, READING, BERKS.

hereby apply for an order under section 53(2) of the Wildlife and Countryside Act 1981 modifying the definitive map and statement for the area by

[deleting the {footpath} {bridleway} {byway open to all traffic} from
to]

[adding the {footpath} {bridleway} {byway open to all traffic} from
to]

[upgrading] [downgrading] to a {footpath} {bridleway} {byway open to all traffic} from
MAYS LANE
to
SILVER LANE]

[[varying] [adding to] the particulars relating to the {footpath} {bridleway} {byway open to all traffic} from
to
by providing that]

and shown on the map annexed hereto.

I/WE attach copies of the documentary evidence (including statements of witnesses) set out
overleaf, in support of this application.
Public Path Evidence Forms and letters as evidence
have been sent independently.

Dated 29th June 1984. (Signed) [redacted]
[on behalf of:]

P.T.O.

Delete any words in square brackets which do not apply.

NOTES

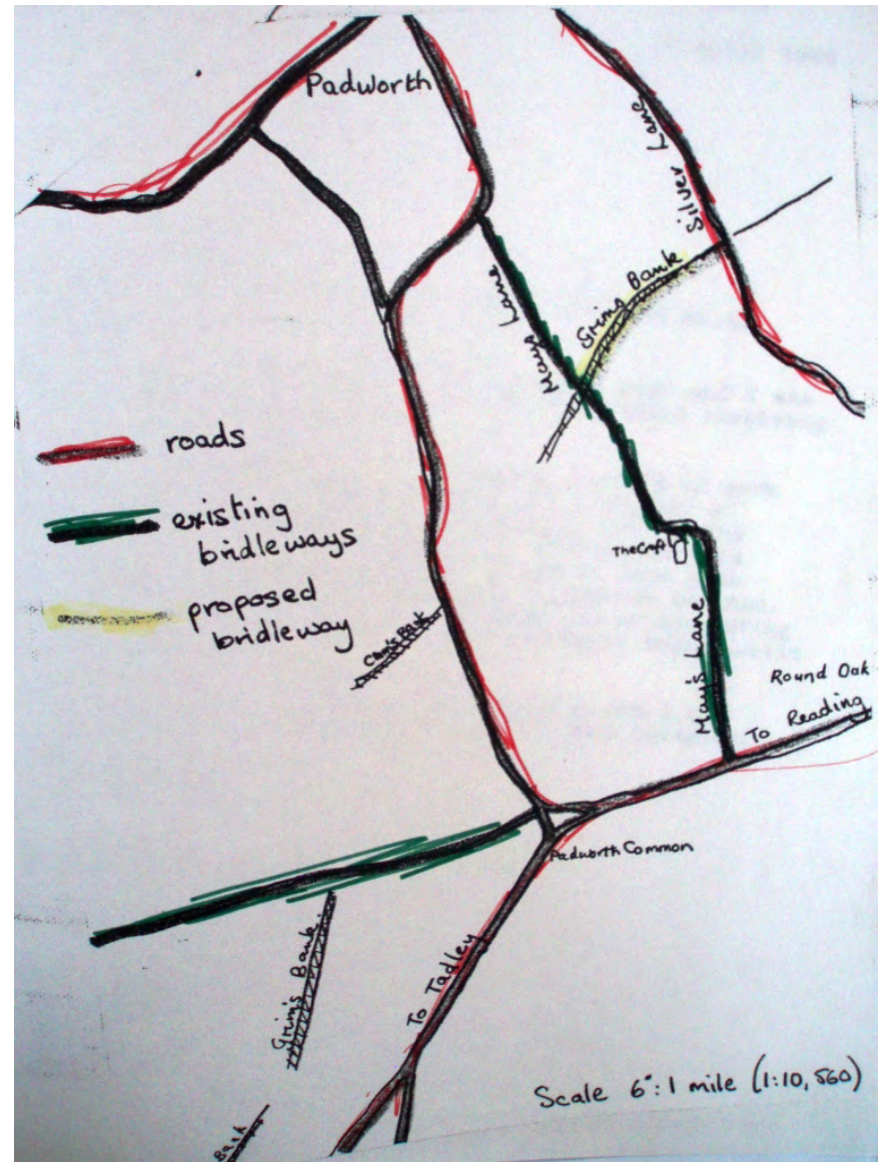
(1) Insert title of Definitive Map and Statement.
(2) Insert name and address of authority.
(3) Insert name(s) and address(es) of applicant(s).

LLW00189-2

SHAW & SONS LTD., Shaway House, London, SE26 5AE.

Cal. No. WA 4

1 Application



1 Map

Application for Modification Order

WILDLIFE AND COUNTRYSIDE ACT 1981

ROYAL COUNTY OF BERKSHIRE DEFINITIVE MAP
AND STATEMENT OF PUBLIC RIGHTS OF WAY

To: Berkshire County Council
Of: Shire Hall, Shinfield Park, Reading, Berkshire, RG2 9XG

I/~~WE~~, (1) *LESLIE ERNEST DRAIN*

of *148 SUMMERFIELD RISE, CORING-ON-THAMES READING RG8 0DS*

hereby apply for an order under Section 53(2) of the Wildlife and Countryside Act 1981 modifying the definitive map and statement for the area by

~~[deleting the [footpath] [bridleway] [byway open to all traffic] from~~

to]

~~[adding the [footpath] [bridleway] [byway open to all traffic] from~~

Footpath Streatley 7, S of to *Byway Aldworth 24*]
Kiddington Cottage SU5716 8025 to *at SU 5600 8016*

~~[[upgrading] [downgrading] to a [footpath] [bridleway] [byway open to all traffic] from~~

to]

~~[[varying] [adding to] the particulars relating to the [footpath] [bridleway] [byway open to all traffic] from~~

to]

by providing that

and shown on the map annexed hereto.

I/~~WE~~ attach copies of the documentary evidence (including statements of witnesses) set out overleaf, in support of this application.

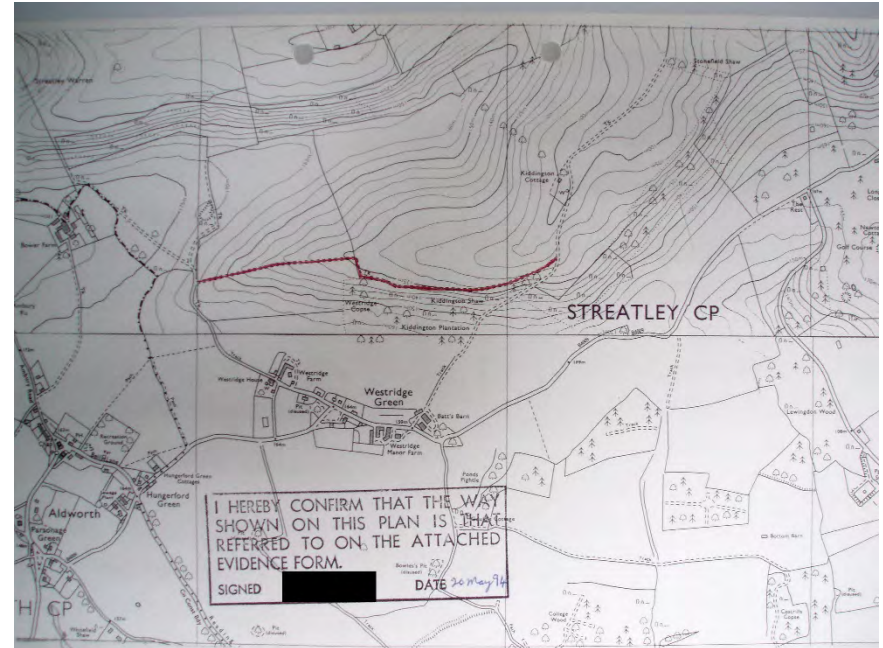
Dated *20th May* 19*94* Signed [redacted]

[on behalf of *Ramblers Association (mid-Berks)*]

Delete any words in square brackets which do not apply.

NOTES

(1) Insert name(s) and address(es) of applicant(s).



2 Map

2 Application

Application for Modification Order

WILDLIFE AND COUNTRYSIDE ACT 1981

WEST BERKSHIRE DISTRICT COUNCIL DEFINITIVE MAP
AND STATEMENT OF PUBLIC RIGHTS OF WAY

To: WEST BERKSHIRE DISTRICT COUNCIL
c/o BABBIE GROUP, SCHOOL GREEN, SHINFIELD, READING

I/WE, (1) J. GENT.

of Beedon Parish Council WBC

hereby apply for an order under Section 53(2) of the Wildlife and Countryside Act 1981
modifying the definitive map and statement for the area by

~~[deleting the [footpath] [bridleway] [byway open to all traffic] from~~
to]
[adding the [footpath] [bridleway] [byway open to all traffic] from OLD STREET (By way 2
to BULL PIT ROAD.]
~~[upgrading] [downgrading] to a [footpath] [bridleway] [byway open to all traffic] from~~
to]
~~[varying] [adding to] the particulars relating to the [footpath] [bridleway] [byway open to all traffic] from~~
to]
by providing that
and shown on the map annexed hereto

I/WE attach copies of the documentary evidence (including statements of witnesses) set out overleaf, in support of this application.

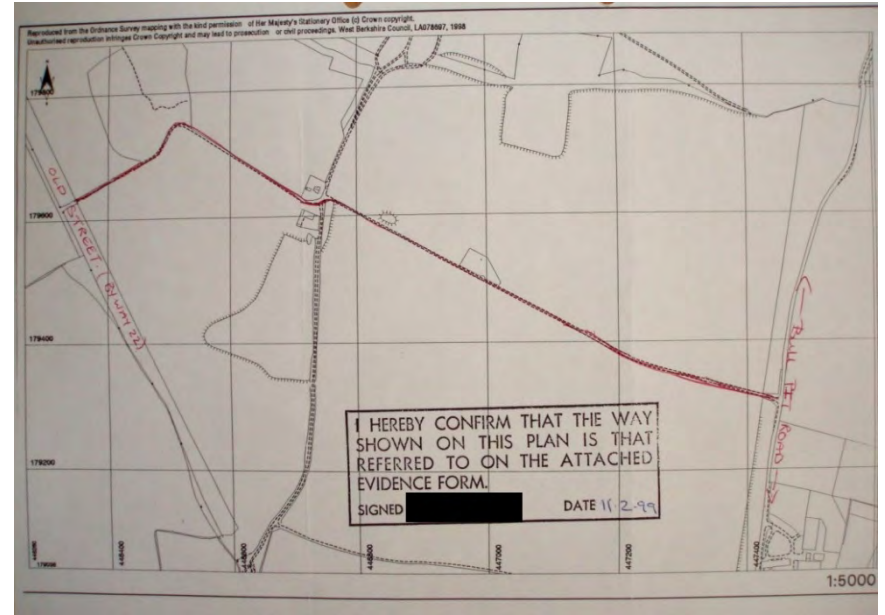
Dated 11-2-99 19 Signed [Redacted]
[on behalf of Beedon Parish Council]

Delete any words in square brackets which do not apply.

NOTES

(1) Insert name(s) and address of applicant(s).

Contract	Standard Reply	Reply Handler
	2	SH
BABBIE	15 FEB 1999	CUSTOMER 1st
REFERENCES	Reply Date	Actual Reply Date



3 Map

3 Application

Certificate of Service of Notice of Application for
Modification Order

WILDLIFE AND COUNTRYSIDE ACT 1981

(1) ROTAH COUNTY OF BERKSHIRE DEFINITIVE MAP
AND STATEMENT OF PUBLIC RIGHTS OF WAY

To WEST BERKSHIRE DISTRICT COUNCIL
c/o SARTIE GROUP, SCHOOL GREEN, SHANNFIELD, READING

I/WE,⁽²⁾ Lambourn Parish Council
of Memorial Hall, Oxford St, Lambourn RG17 8QZ

HEREBY CERTIFY that the requirements of paragraph 2 of Schedule 14 to the Wildlife and
Countryside Act 1981 have been complied with.

Dated 12-10-99 19 . (Signed) . [Redacted]
[on behalf of Lambourn Parish Council]

Delete any words in square brackets which do not apply.

NOTES

- (1) Insert title of Definitive Map and Statement.
(2) Insert name(s) and address(es) of applicant(s).

It would assist in dealing with your application if you would state below the names and
addresses of the owners and occupiers on whom notice of the application has been served:

Mr & Mrs JS Brunskill
Farncombe Farm
Baydon Road
Lambourn
RG17

J.Z.M. Ltd
c/o Christopher B Mitchell 55 Stokes
15 North Audley St
London W1Y 1WE



4 Application

4 Map

Application for Modification Order SH

WILDLIFE AND COUNTRYSIDE ACT 1981

WEST BERKSHIRE DISTRICT COUNCIL DEFINITIVE MAP
AND STATEMENT OF PUBLIC RIGHTS OF WAY

To: WEST BERKSHIRE DISTRICT COUNCIL
c/o BAPTIST GROUP, SCHOOL GREEN, SHINFIELD, READING

I/WE, (1) JEANNINE BARBER
of WINDRUSH HOUSE, INKPEN, HUNGERFORD, BERKS.

hereby apply for an order under Section 53(2) of the Wildlife and Countryside Act 1981 modifying the definitive map and statement for the area by

[deleting the [footpath] [bridleway] [byway open to all traffic] from
to]

[adding the [footpath] [bridleway] [byway open to all traffic] from
to]

[upgrading] [downgrading] to a [footpath] [bridleway] [byway open to all traffic] from
to]

[varying] [adding to] the particulars relating to the [footpath] [bridleway] [byway open to all traffic] from BUNGHAM LANE, INKPEN
to SPRAY ROAD, INKPEN
by providing that A HORSE-RIDER ACCESSIBLE GATE REPLACE THE SQUEEZE STILE
and shown on the map annexed hereto

I/WE attach copies of the documentary evidence (including statements of witnesses) set out on leaf, in support of this application.

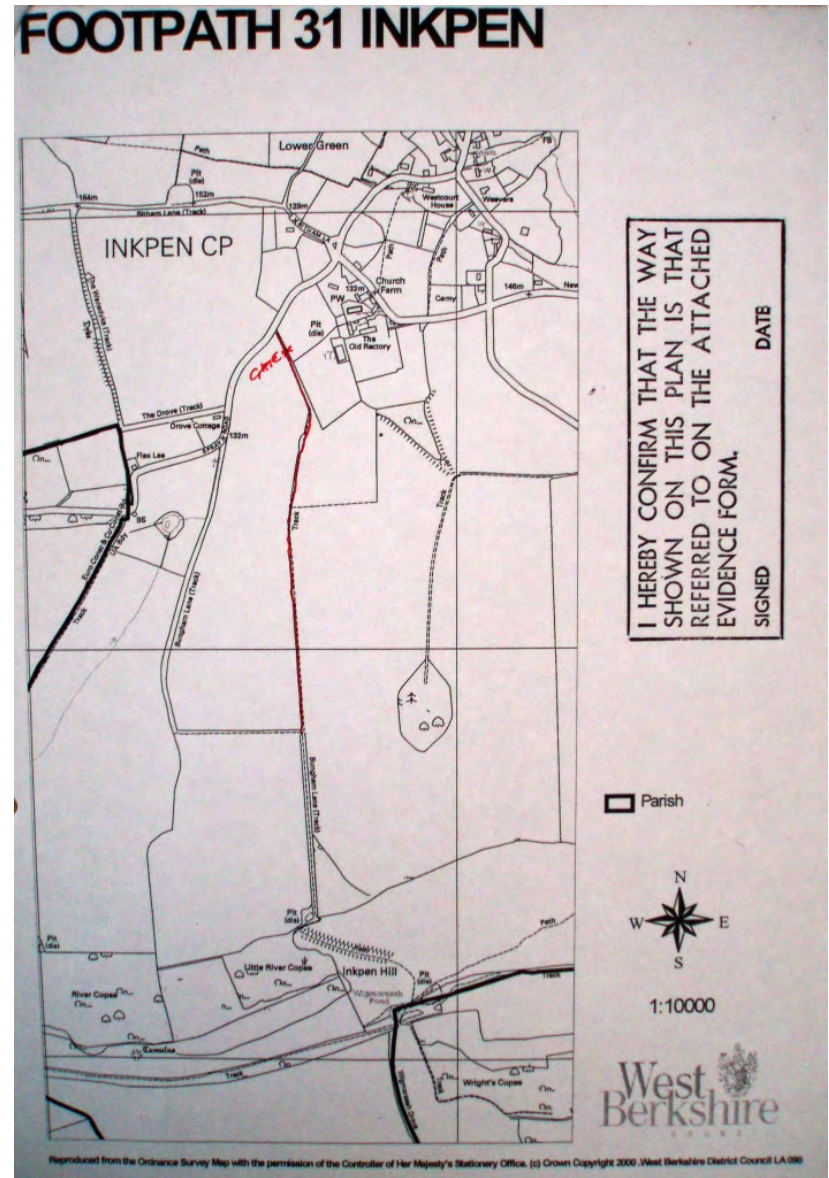
Dated [REDACTED] 4th 2000 19 Signed [REDACTED]
[on behalf of [REDACTED]]

Delete any words in square brackets which do not apply.

NOTES

(1) Insert name(s) and address of applicant(s).

5 Application



5 Map

Application for Modification Order

WILDLIFE AND COUNTRYSIDE ACT 1981

WEST BERKSHIRE DISTRICT COUNCIL DEFINITIVE MAP
AND STATEMENT OF PUBLIC RIGHTS OF WAY

To: WEST BERKSHIRE DISTRICT COUNCIL

I/WE, (1) MR. M. ALLEN

of 2, CRABTREE LANE, CURRIDGE, RG18 9DP

hereby apply for an order under Section 53(2) of the Wildlife and Countryside Act 1981
modifying the definitive map and statement for the area by

~~[deleting the [footpath] [bridleway] [byway open to all traffic] from~~

to]

[adding the [footpath] [bridleway] [byway open to all traffic] from THE CORNER OF THE
CRABTREE LANE CURRIDGE ROAD JUNCTION (PARALLEL TO THE
BY-WAY)

to
MEET THE FOOTPATH THROUGH FAIRCROSS PLANTATION

[upgrading] [downgrading] to a [footpath] [bridleway] [byway open to all traffic] from

to]

~~[varying] [adding to] the particulars relating to the [footpath] [bridleway] [byway open to
all traffic] from~~

to

~~by providing that~~


and shown on the map annexed hereto

I/WE attach copies of the documentary evidence (including statements of
witnesses) set out overleaf, in support of this application.

Dated 14/3/2002

Signed

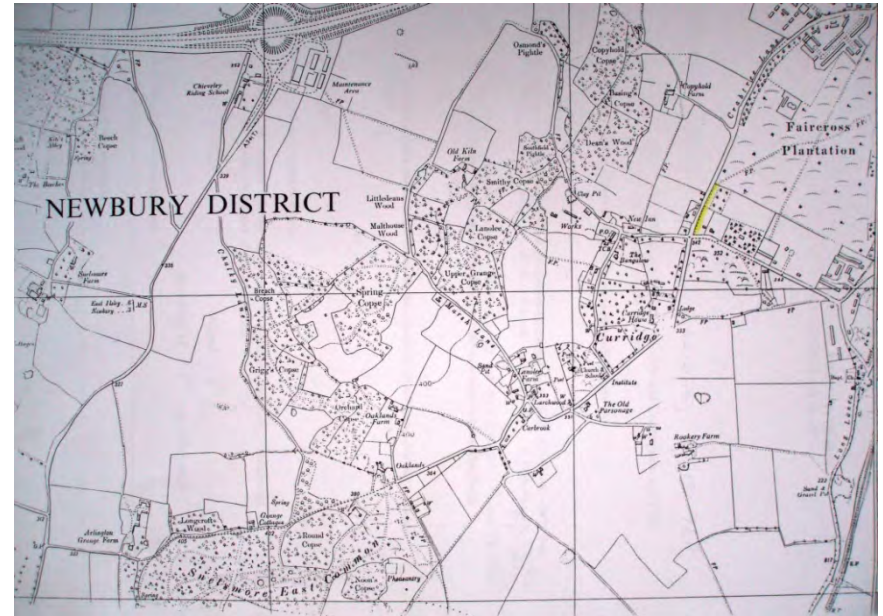
[on behalf of



Delete any words in square brackets which do not apply.

NOTES

(1) Insert name(s) and addresses of applicant(s).



6 Map

6 Application

Application for Modification Order

WILDLIFE AND COUNTRYSIDE ACT 1981

WEST BERKSHIRE DISTRICT COUNCIL DEFINITIVE MAP
AND STATEMENT OF PUBLIC RIGHTS OF WAY

To: WEST BERKSHIRE DISTRICT COUNCIL

I/WE, (1) RICHARD ANDREW JUSSELL
of ST. STARYS FARM HOUSE, BEENHAM, BERKS, RG7 5NN

hereby apply for an order under Section 53(2) of the Wildlife and Countryside Act 1981
modifying the definitive map and statement for the area by

~~[deleting the [footpath] [bridleway] [byway open to all traffic] from~~

~~to~~]

~~[adding the [footpath] [bridleway]] [byway open to all traffic] from~~ North East Corner of
High Wood

to North West Corner of High Wood

~~[upgrading] [downgrading] to a [footpath] [bridleway] [byway open to all traffic] from~~

~~to~~]

~~[varying] [adding to] the particulars relating to the [footpath] [bridleway] [byway open to
all traffic] from~~

~~to~~]

by providing that

and shown on the map annexed hereto

I/WE attach copies of the documentary evidence (including statements of
witnesses) set out overleaf, in support of this application

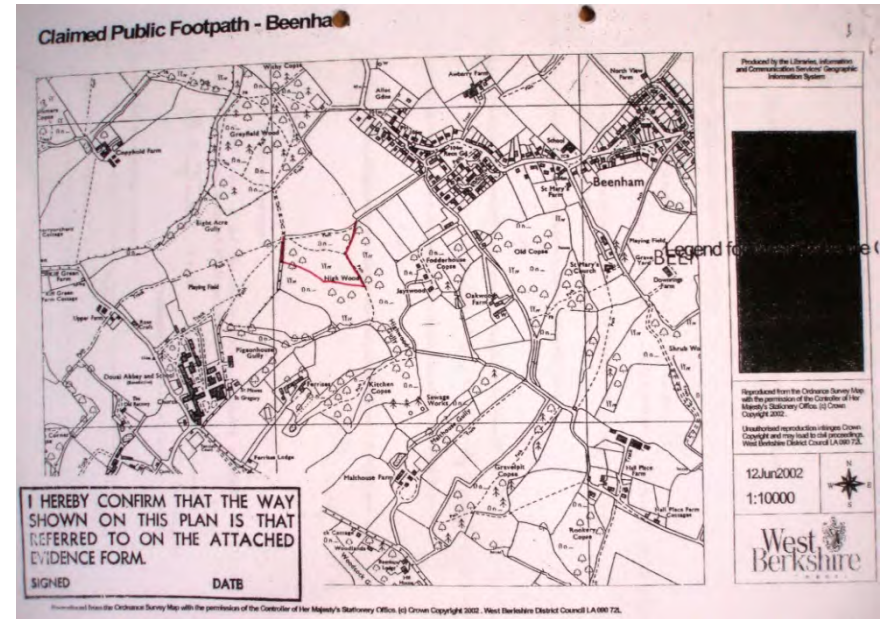
Dated 18 September 2002 Sig

[on behalf

Delete any words in square brackets which do not apply.

NOTES

(1) Insert name(s) and address of applicant(s).



7 Map

7 Application

Application for Modification Order

WILDLIFE AND COUNTRYSIDE ACT 1981

WEST BERKSHIRE DISTRICT COUNCIL DEFINITIVE MAP
AND STATEMENT OF PUBLIC RIGHTS OF WAY

To: WEST BERKSHIRE DISTRICT COUNCIL

I/~~WE~~ **RICHARDS ANDREW RUSSELL**

of **ST. MARKS FARMHOUSE, BEENHAM, BERKS RG7 5NN**

hereby apply for an order under Section 53(2) of the Wildlife and Countryside Act 1981 modifying the definitive map and statement for the area by

~~[deleting the [footpath] [bridleway] [byway open to all traffic] from~~

~~to~~

~~[adding the [footpath] [bridleway] [byway open to all traffic] from~~ **NORTH EAST CORNER OF HIGH WOOD**
to **NORTH WEST CORNER OF HIGH WOOD**

~~[upgrading] [downgrading] to a [footpath] [bridleway] [byway open to all traffic] from~~

~~to~~

~~[varying] [adding to] the particulars relating to the [footpath] [bridleway] [byway open to all traffic] from~~

~~to~~

by providing that

and shown on the map annexed hereto

I/~~WE~~ attach copies of the documentary evidence (including statements of witnesses) set out overleaf, in support of this application

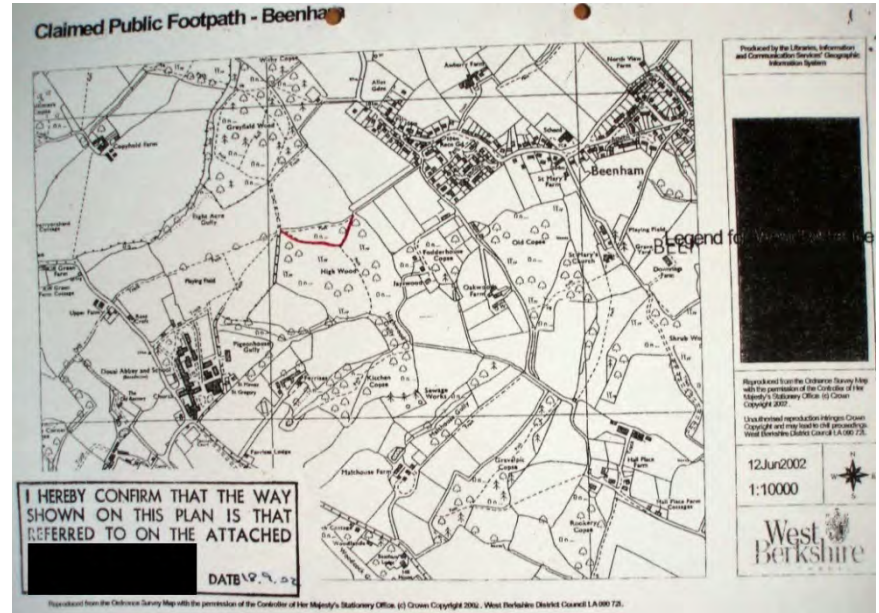
Dated **18 September 2002** S

[on behalf of]

Delete any words in square brackets which do not apply.

NOTES

(1) Insert name(s) and address of applicant(s).



8 Map

8 Application



Application for Modification Order

WILDLIFE AND COUNTRYSIDE ACT 1981

WEST BERKSHIRE COUNCIL
~~ROYAL COUNTY OF BERKSHIRE~~ DEFINITIVE MAP
AND STATEMENT OF PUBLIC RIGHTS OF WAY

To: WEST BERKSHIRE DISTRICT COUNCIL
Of: NEWBURY, BERKS

I/WE, (1) EVELYN EDITH ALLAWAY
of WAYFARIN, BRIMPTON COMMON, READING, BERKS, RG7 4RZ

hereby apply for an order under Section 53(2) of the Wildlife and Countryside Act 1981
modifying the definitive map and statement for the area by

~~[deleting the [footpath] [bridleway] [byway open to all traffic] from~~
~~to~~]

[adding the [footpath] [bridleway] [byway open to all traffic] from
FROM BY-WAY 11, BRIMPTON PARISH

to]
FOOTPATH 30, BRIMPTON PARISH
~~[[upgrading] [downgrading] to a [footpath] [bridleway] [byway open to all traffic] from~~
~~to~~]

~~[[varying] [adding to] the particulars relating to the [footpath] [bridleway] [byway open to all traffic] from~~
~~to~~]

by providing that

and shown on the map annexed hereto.

I/WE attach copies of the documentary evidence (including statements of witnesses)
set out overleaf, in support of this application.

Dated 28th April 2003 Signed [redacted]

[on-behalf]

Delete any words in square brackets which do not apply.

NOTES

(1) Insert name(s) and address(es) of applicant(s).



9 Map

9 Application

Application for Modification Order

WILDLIFE AND COUNTRYSIDE ACT 1981

WEST BERKSHIRE DISTRICT COUNCIL DEFINITIVE MAP
AND STATEMENT OF PUBLIC RIGHTS OF WAY

To: WEST BERKSHIRE DISTRICT COUNCIL

I/WE, (1) **THE WEST BERKS GROUP OF THE RAMBLERS ASSOCIATION**
of **2, LIGHEIL CLOSE, HUNGERFORD, BERKS, RG17 0BW**

hereby apply for an order under Section 53(2) of the Wildlife and Countryside Act 1981
modifying the definitive map and statement for the area by

~~[deleting the [footpath] [bridleway] [byway open to all traffic] from~~

to

~~]~~
[adding the [footpath] [bridleway]] [byway open to all traffic] from **FOOTPATH 28 NEWBURY**

GRID REF 492 673, to **A4 EAST OF THE NARROW BOAT PH GRID REF 484 674**

~~[upgrading] [downgrading] to a [footpath] [bridleway] [byway open to all traffic] from~~

to

~~]~~
[varying] [adding to] the particulars relating to the [footpath] [bridleway] [byway open to
all traffic] from

to

by providing that

and shown on the map annexed hereto

I/WE attach copies of the documentary evidence (including statements of
witnesses) set out overleaf, in support of this application.

Dated **28/11/04**

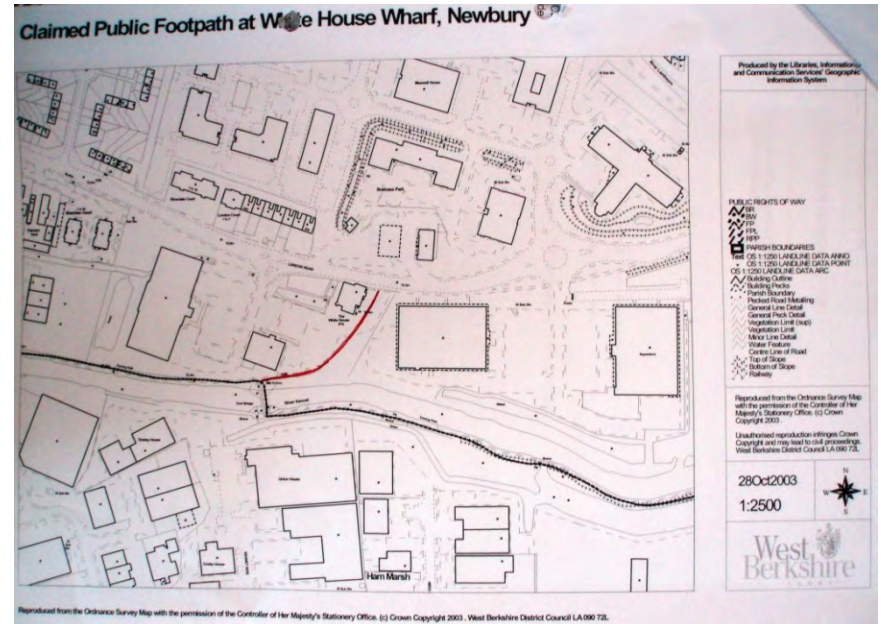
Signed

[on behalf of **WEST BERKS GROUP OF
THE RAMBLERS ASSOCIATION**]

Delete any words in square brackets which do not apply.

NOTES

(1) Insert name(s) and address of applicant(s).



10 Map

10 Application

Application for Modification Order

WILDLIFE AND COUNTRYSIDE ACT 1981

WEST BERKSHIRE DISTRICT COUNCIL DEFINITIVE MAP
AND STATEMENT OF PUBLIC RIGHTS OF WAY

To: WEST BERKSHIRE DISTRICT COUNCIL

I/WE, (1) DENNIS GILBERT SUTTON
of FRANKLIN MANOR LANE, LECKHAMSTEAD RG9 2DQ, SR.

hereby apply for an order under Section 53(2) of the Wildlife and Countryside Act 1981
modifying the definitive map and statement for the area by

~~[deleting the [footpath] [bridleway] [byway open to all traffic] from~~

to

[adding the [footpath] [bridleway] [byway open to all traffic] from THE BYWAY AT
OS. REFERENCE 489765 ACROSS THE RECREATION FIELD
TO THE GATE OPPOSITE THE WAR
MEMORIAL ON THE VILLAGE GREEN.

~~[upgrading] [downgrading] to a [footpath] [bridleway] [byway open to all traffic] from~~

to

~~[varying] [adding to] the particulars relating to the [footpath] [bridleway] [byway open to
all traffic] from~~

to

by providing that

and shown on the map annexed hereto

I/WE attach copies of the documentary evidence (including statements of
witnesses) set out overleaf, in support of this application.

Dated 16th June '04.

Signed

[on behalf of

Delete any words in square brackets which do not apply.

NOTES

(1) Insert name(s) and address of applicant(s).

W.144 (10)

11 Application

DOCUMENTARY EVIDENCE IN SUPPORT OF CLAIM

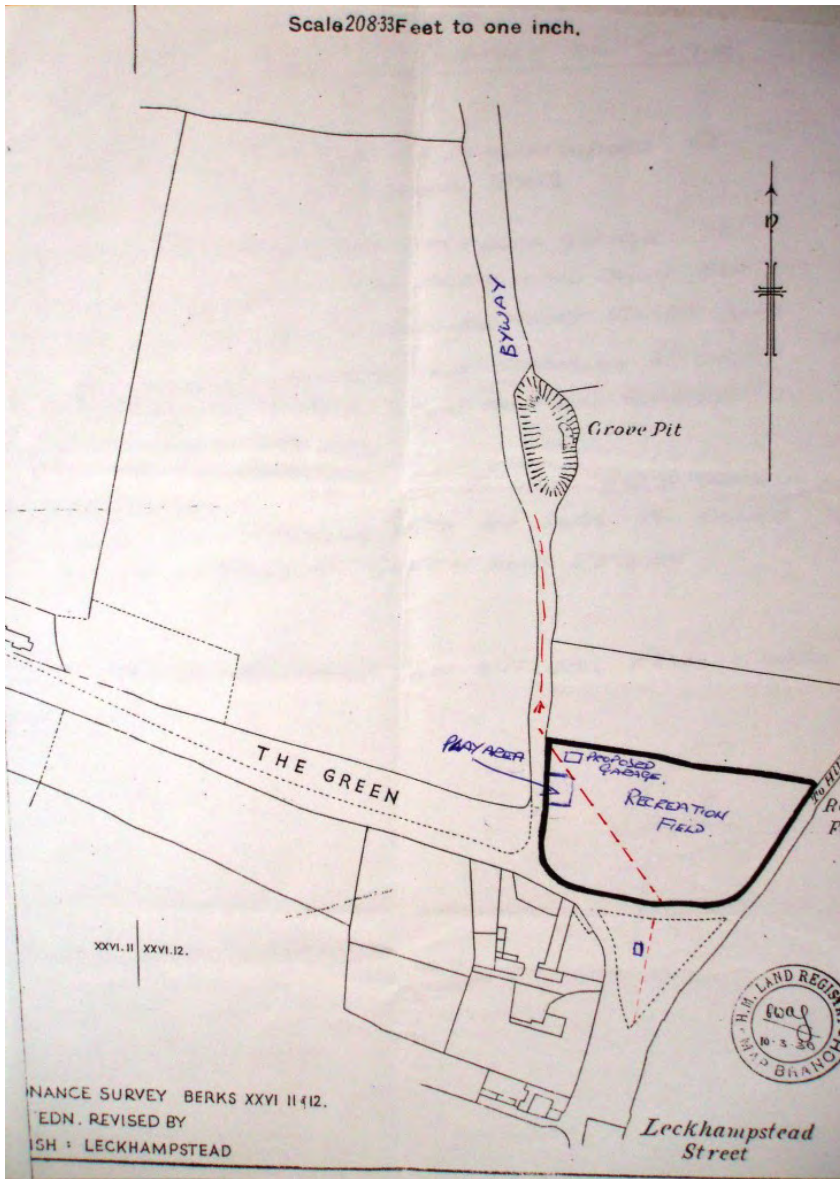
① THE EXISTENCE OF THIS PATH IS ACKNOWLEDGED BY
PARISH COUNCIL MINUTE, 16TH OCTOBER, 2003.

"THE FOUNDATION FOR THE SECTIONAL GARAGE TO
HOUSE THE GANG MOWER HAD BEEN LAID DOWN AND
G. POOLK WAS ASKED TO ENSURE THAT THERE WAS
SUFFICIENT ROOM LEFT FOR THE PATHWAY BETWEEN
THE NORTH OF THE PRAY AREA AND THE GARAGE."

② IN MY 35 YEARS OF RESIDENCE I HAVE USED THIS
PATH ALMOST DAILY WALKING WITH MY DOGS TO ACCESS
THE BYWAY AT GROVE PIT GREEN AND RETURN.

③ I WILL PRODUCE EVIDENCE OF WITNESS FROM OTHER
USERS.

11 Evidence



11 Map

Application for Modification Order

WILDLIFE AND COUNTRYSIDE ACT 1981

WEST BERKSHIRE DISTRICT COUNCIL DEFINITIVE MAP
AND STATEMENT OF PUBLIC RIGHTS OF WAY

To: WEST BERKSHIRE DISTRICT COUNCIL

I/WE (1) VICTOR JOHN POOCH
of HILLCREST, BEEBORN, NEWBURY, BERKSHIRE, RG20 8SN.

hereby apply for an order under Section 53(2) of the Wildlife and Countryside Act 1981
modifying the definitive map and statement for the area by

[deleting the [footpath] [bridleway] [byway open to all traffic] from

to]

[adding the [footpath] [bridleway] [byway open to all traffic] from THE STANTON
ROAD at POND COTTAGE to CHURCH ROAD]

[upgrading] [downgrading] to a [footpath] [bridleway] [byway open to all traffic] from

to]

[varying] [adding to] the particulars relating to the [footpath] [bridleway] [byway open to
all traffic] from

to

by providing that

and shown on the map annexed hereto

I/WE attach copies of the documentary evidence (including statements of
witnesses) set out overleaf, in support of this application.

Dated 18th October 2004 Signed [REDACTED]

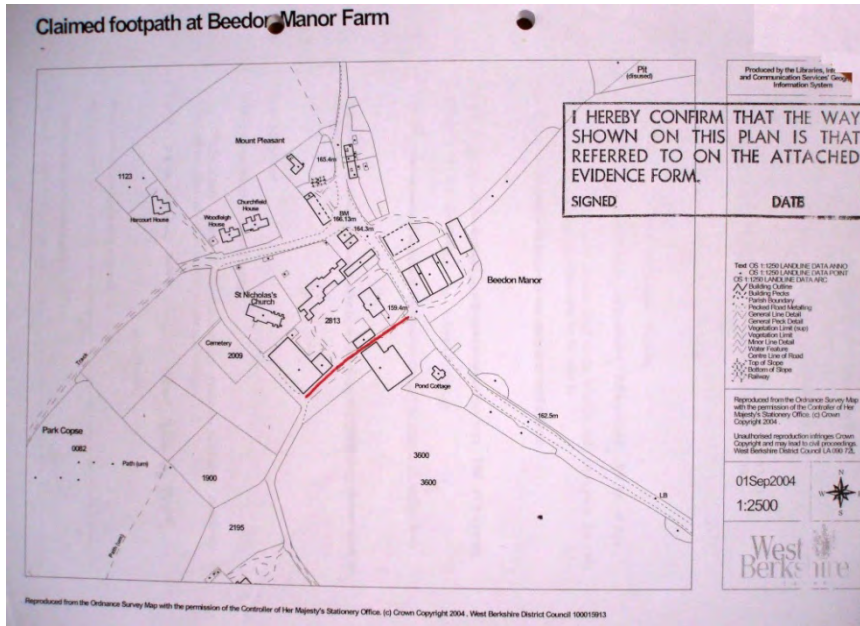
[on behalf of]

Delete any words in square brackets which do not apply.

NOTES

(1) Insert name(s) and address of applicant(s).

12 Application



12 Map

WILDLIFE AND COUNTRYSIDE ACT 1981

WEST BERKSHIRE DISTRICT COUNCIL DEFINITIVE MAP
AND STATEMENT OF PUBLIC RIGHTS OF WAY

To: WEST BERKSHIRE DISTRICT COUNCIL

I/WE, (1) Barnfield Parish Council

of THE CHURCH - CANTON DOWN LANE - MORGANSHAW - BENSHELDON. RG7 4LF.

hereby apply for an order under Section 53(2) of the Wildlife and Countryside Act 1981 modifying the definitive map and statement for the area by

[deleting the [footpath] [bridleway] [byway open to all traffic] from

-to]

[adding the [footpath] [bridleway] [byway open to all traffic] from

LONGMEADOW to THE RIVER PAN.]

[upgrading] [downgrading] to a [footpath] [bridleway] [byway open to all traffic] from

to]


[varying] [adding to] the particulars relating to the [footpath] [bridleway] [byway open to all traffic] from

to]

by providing that

and shown on the map annexed hereto

I/WE attach copies of the documentary evidence (including statements of witnesses) set out overleaf, in support of this application.

Dated 17th 12 05 Signed 

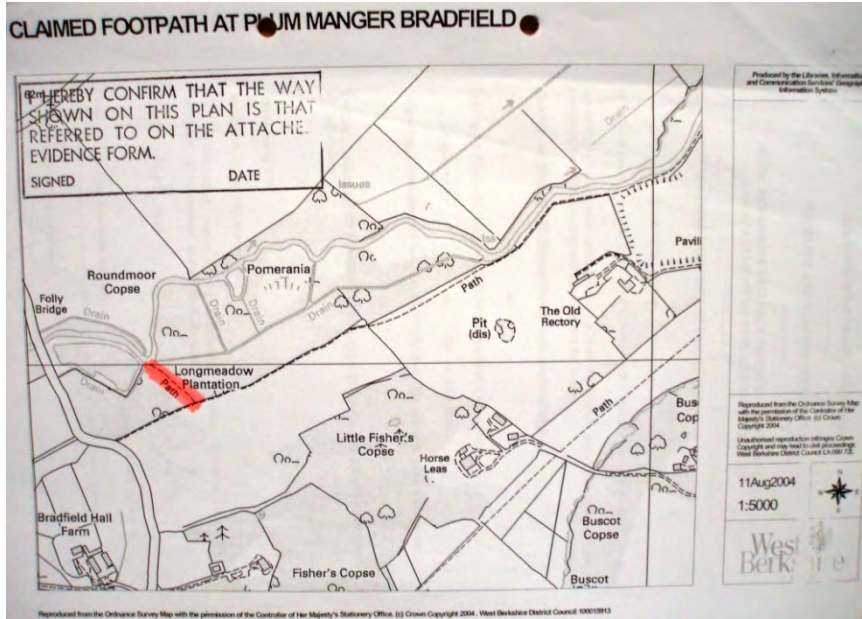
[on behalf of BARNFIELD PARISH COUNCIL]

Delete any words in square brackets which do not apply.

NOTES

(1) Insert name(s) and addresses of applicant(s).

13 Application



13 Map

Application for Modification Order

WILDLIFE AND COUNTRYSIDE ACT 1981

WEST BERKSHIRE DISTRICT COUNCIL DEFINITIVE MAP
AND STATEMENT OF PUBLIC RIGHTS OF WAY

To: WEST BERKSHIRE DISTRICT COUNCIL

I/WE (I) MRS. AUDREY APPLEBY, CHAIRMAN, GREENHAM PARISH COUNCIL
of 5 PORTER END, PYLE HILL, NEWBURY RG14 7JP

hereby apply for an order under Section 53(2) of the Wildlife and Countryside Act 1981
modifying the definitive map and statement for the area by

~~deleting the [footpath] [bridleway] [by way open to all traffic] from~~

to

~~[adding the [footpath] [bridleway] [by way open to all traffic] from~~

NEW ROAD BRIDLEWAY

to

GREENHAM ROAD

~~[upgrading] [downgrading] to a [footpath] [bridleway] [by way open to all traffic] from~~

to

~~[varying] [adding to] the particulars relating to the [footpath] [bridleway] [by way open to all traffic] from~~

to

by providing that

and shown on the map annexed hereto **PATH WIDTH: ONE METRE**

I/WE attach copies of the documentary evidence (including statements of witnesses) set out overleaf, in support of this application.

Dated 27.9.05

Signed

[on behalf of] **GREENHAM PARISH COUNCIL**

Delete any words in square brackets which do not apply.

NOTES

(1) Insert name(s) and address(es) of applicant(s).

A3

14 Application



14 Map

Application for Modification Order

WILDLIFE AND COUNTRYSIDE ACT 1981

West Berkshire Council, *Definitive Map & Statement of Public Rights of Way.*

WEST BERKSHIRE DISTRICT COUNCIL DEFINITIVE MAP AND STATEMENT OF PUBLIC RIGHTS OF WAY

To: WEST BERKSHIRE DISTRICT COUNCIL

R. COMBLEY. FOR THE TRAIL RIDERS FELLOWSHIP
I/WE, (1)

of 126 THE SLABE, HEADINGTON, OXFORD. OX3-7DX.

hereby apply for an order under Section 53(2) of the Wildlife and Countryside Act 1981 modifying the definitive map and statement for the area by

[deleting the [footpath] [bridleway] [byway open to all traffic] from
to]

[adding the [footpath] [bridleway]] [byway open to all traffic] from
to]

[upgrading] [downgrading] to a [footpath] [bridleway] [byway open to all traffic] from
The County Boundary at East Hendred Down. Tpt Ref. 463848
to
The junction of BW3 and BW24. Tpt Ref. 509821.

[varying] [adding to] the particulars relating to the [footpath] [bridleway] [byway open to all traffic] from RUPPS. 3. 3A. + 5.

to

by providing that

and shown on the map annexed hereto

I/WE attach copies of the documentary evidence (including ~~statements of witnesses~~) set out overleaf, in support of this application.

Dated 2/12/2005. Signed [Redacted]

[on behalf of
Trail Riders Federation.]

Delete any words in square brackets which do not apply.

NOTES

(1) Insert name(s) and address of applicant(s). R. Combley.
126 The Slabe, Headington, Oxford. OX3-7DX.

COUNTRYSIDE & ENVIRONMENT
14 DEC 2005

15 Application

Claimed Byway Open to All Traffic, Ridgeway West & East Ilsley
 Restricted Byways West Ilsley 3 and East Ilsley 5



Produced by the Library, Information and Communities Services Department
 Information Service

This is not the original application plan, which covered three separate sheets, but the map shows the alignment of the route being claimed as accurately as possible. The originals are available to view in person, please call Countryside and Environment on 01635 502251.

1:60,000 Scale, Scale 1:60,000

Reproduced from the Ordnance Survey map with the permission of the Ordnance Survey. Copyright © 2008.

Map produced in accordance with the Ordnance Survey Act 2003 and the Ordnance Survey (Miscellaneous Provisions) Act 2007.

10Apr2008
 1:40000

15 Map

Application for Modification Order

WILDLIFE AND COUNTRYSIDE ACT 1981

WEST BERKSHIRE DISTRICT COUNCIL DEFINITIVE MAP AND STATEMENT OF PUBLIC RIGHTS OF WAY

To: WEST BERKSHIRE DISTRICT COUNCIL

I/WE, (1) *Graham Woodhams*

of *Hale Cottage, West End, Crookham Common Road, Brimpton, N^W Reading, Berks. RG7 4PT*

hereby apply for an order under Section 53(2) of the Wildlife and Countryside Act 1981 modifying the definitive map and statement for the area by

[deleting the [footpath] [bridleway] [byway open to all traffic] from
 to]

X [adding the [footpath] [bridleway] [~~byway open to all traffic~~] from Footpath 21 near the southern most point of 3 acres garden - following existing track to where it joins the garden belonging to Little Park Orchard, passing to the left of the Oxford sewage pit, then continuing around to its southern most point where the new kissing gate gives access to the edge of garden. *foot path 21 across field.*
 [upgrading] [downgrading] to a [footpath] [bridleway] [byway open to all traffic] from

[varying] [adding to] the particulars relating to the [footpath] [bridleway] [byway open to all traffic] from

to
 by providing that

and shown on the map annexed hereto

I/WE ^X attach copies of the documentary evidence (including statements of witnesses) set out overleaf, in support of this application. * Copies already sent to you by Brimpton Parish Council.

Dated *10th January 20 06*

Signed

[on behalf of]

Delete any words in square brackets which do not apply.

NOTES

(1) Insert name(s) and address of applicant(s).

16 Application



16 Map

Application for Modification Order
WILDLIFE AND COUNTRYSIDE ACT 1981

WEST BERKSHIRE DISTRICT COUNCIL DEFINITIVE MAP AND STATEMENT OF PUBLIC RIGHTS OF WAY

To: WEST BERKSHIRE DISTRICT COUNCIL

I/WE, (1) **NORA B. FRITH**
of **RODOLA, 15 OMBAS RISE BURGFIELD COMMON R97 3HH**

EMPHASIS
- 6 SEP 2006

hereby apply for an order under Section 53(2) of the Wildlife and Countryside Act 1981 modifying the definitive map and statement for the area by

~~[deleting the [footpath] [bridleway] [byway open to all traffic] from~~
to]

[adding the [footpath] [bridleway]] [byway open to all traffic] from
WOODHANS LANE to **HOLLYBUSH LANE**
BURGFIELD COMMON]

[upgrading] [downgrading] to a [footpath] [bridleway] [byway open to all traffic] from
to]

[varying] [adding to] the particulars relating to the [footpath] [bridleway] [byway open to all traffic] from
to]

by providing that **THE PATH NOTED ABOVE HAS BEEN USED BY AT LEAST SIX PEOPLE WITHOUT CHALLENGE FOR AT LEAST 20 YRS OR MORE**

I/WE attach copies of the documentary evidence (including statements of witnesses) set out overleaf, in support of this application.

Dated **26-09-06** Signed [Redacted]
[on behalf of]

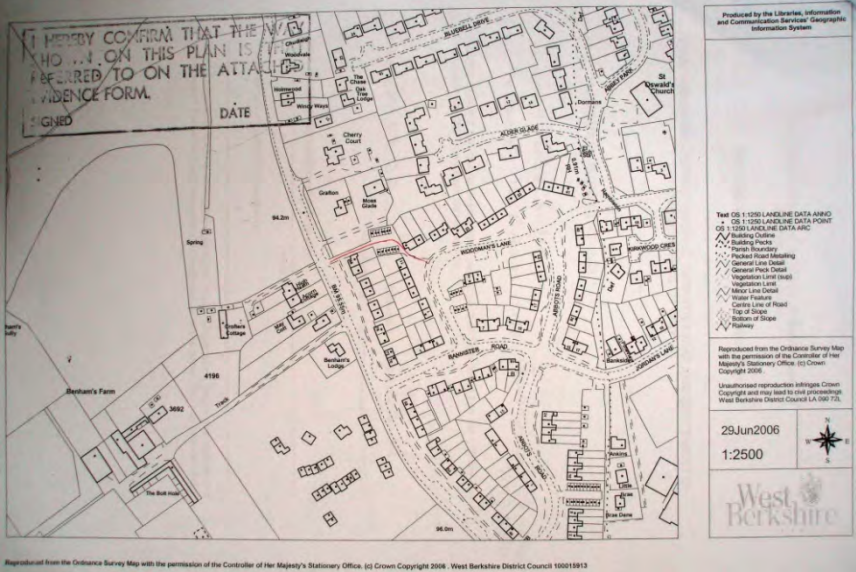
Delete any words in square brackets which do not apply.

NOTES

(1) Insert name(s) and address(es) of applicant(s).

17 Application

Claimed path Sulhampstead



17 Map

Return to West Berks. Council
Application for Modification Order
WILDLIFE AND COUNTRYSIDE ACT 1981

**WEST BERKSHIRE DISTRICT COUNCIL DEFINITIVE MAP
 AND STATEMENT OF PUBLIC RIGHTS OF WAY**

To: WEST BERKSHIRE DISTRICT COUNCIL

I/WE, (1) ANDREW GIFFORD
 of TINTAGEL, KNIGHTS LAWE, BAY 1/14, RG20 0ND
 hereby apply for an order under Section 53(2) of the Wildlife and Countryside Act 1981
 modifying the definitive map and statement for the area by

~~deleting the [footpath] [bridleway] [byway open to all traffic] from~~
 to]

~~[adding the] [footpath] [bridleway] [byway open to all traffic] from~~
 to]

ADDING THE
~~superfluous [downgrading to a] [footpath] [bridleway] [byway open to all traffic] from~~
WILMINGTONS RD, KINGSBURY to ST. CASPARIUS & THROUGH BRUSHY ON TR.

[varying] [adding to] the particulars relating to the [footpath] [bridleway] [byway open to all traffic] from]

to]

by providing that

and shown on the map annexed hereto

I/WE attach copies of the documentary evidence (including statements of witnesses) set out overleaf, in support of this application.

Dated 10TH SEP. '06 Signed [Redacted]
 [on behalf of [Redacted]]

Delete any words in square brackets which do not apply.

NOTES

(1) Insert name(s) and addresses of applicant(s).

18 Application



18 Map

Application for Modification Order

WILDLIFE AND COUNTRYSIDE ACT 1981

WEST BERKSHIRE DISTRICT COUNCIL DEFINITIVE MAP AND STATEMENT OF PUBLIC RIGHTS OF WAY

To: WEST BERKSHIRE DISTRICT COUNCIL

I/WE, (1) ADELIZA J. COOPER

of 50 NEW ROAD TADLEY HANTS.

hereby apply for an order under Section 53(2) of the Wildlife and Countryside Act 1981 modifying the definitive map and statement for the area by

[deleting the [footpath] [bridleway] [byway open to all traffic] from _____

to _____]

[adding the [footpath] [bridleway] [byway open to all traffic] from _____

to _____]

[upgrading] [~~downgrading~~] to a [footpath] [bridleway] [byway open to all traffic] from RECORY ROAD to RAGHILL ^{TO A}]

[varying] [adding to] the particulars relating to the [footpath] [bridleway] [byway open to all traffic] from _____

to _____

by providing that _____

and shown on the map annexed hereto

I/WE attach copies of the documentary evidence (including statements of witnesses) set out overleaf, in support of this application.

Dated _____ Signed _____

_____ -2-07 [on behalf of] _____ PADWORTH RIDERS

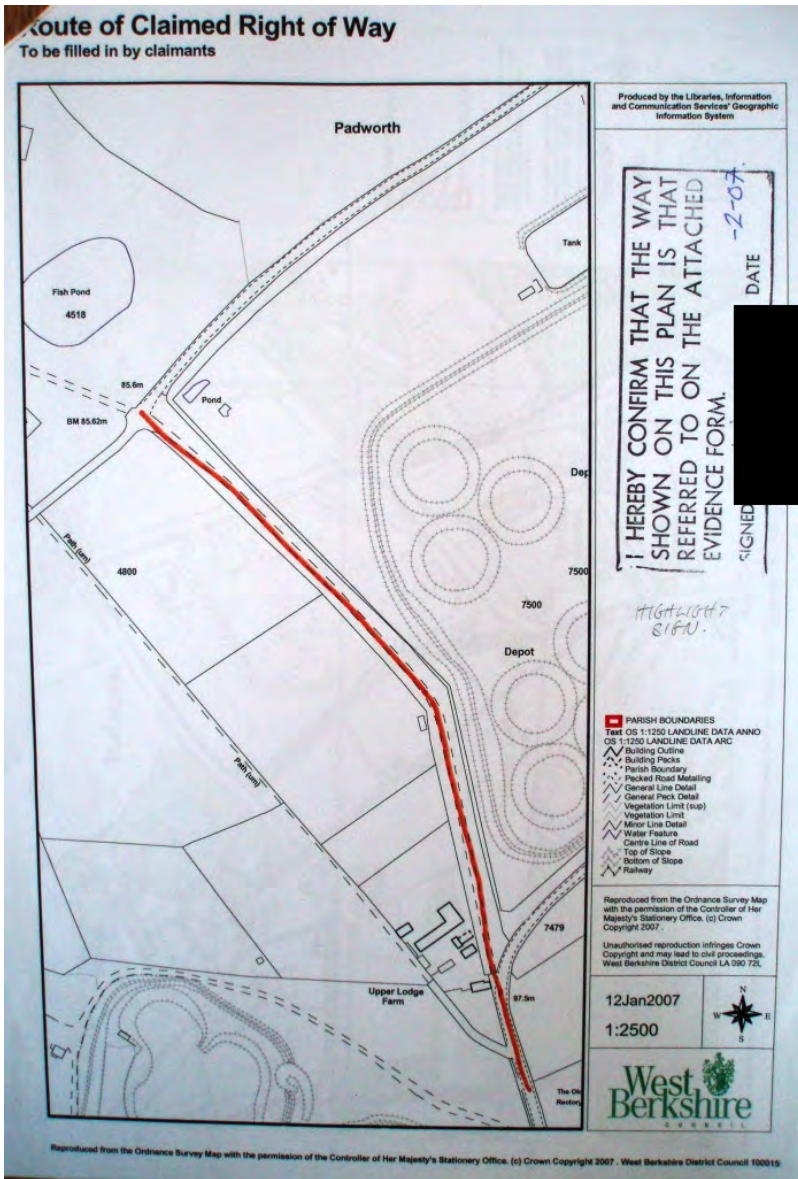
Delete any words in square brackets which do not apply.

NOTES

(1) Insert name(s) and addresses of applicant(s).

6/20/06

19 Application



19 Map

Application for Modification Order

WILDLIFE AND COUNTRYSIDE ACT 1981.

WEST BERKSHIRE DISTRICT COUNCIL DEFINITIVE MAP AND STATEMENT OF PUBLIC RIGHTS OF WAY

To: WEST BERKSHIRE DISTRICT COUNCIL

WE, (1) MR AND MRS. D. J. AND C. A. PYM

of HONEY BOTTOM COTTAGE, HONEY BOTTOM, NEWBURY, BERKS. RG20 8AL

hereby apply for an order under Section 53(2) of the Wildlife and Countryside Act 1981 modifying the definitive map and statement for the area by

[deleting the [footpath] [bridleway] [byway open to all traffic] from K-P-L

HONEY BOTTOM COTTAGE to NOWHERE (IMAGINARY FOOTPATH 13) IS NON-EXISTENT ON MAP

AND ALSO M-N-O-L (AREA FLAWED CREATION FOOTPATH 16)

[adding the [footpath] [bridleway]] [byway open to all traffic] from

to]

[upgrading] [downgrading] to a [footpath] [bridleway] [byway open to all traffic] from

to]

[copying] [adding to] the particulars relating to the [footpath] [bridleway] [byway open to all traffic] from-

to

by providing that NEITHER THE EXTINGUISAED SECTION (K-P-L) OR THE RELATING FLAWED CREATION (M-N-O-L) LEAD TO A HIGHWAY OR ANYWHERE IS NO FOOTPATH 13 OR ANY FOOTPATH

WE attach copies of the documentary evidence (including statements of HAS BEE witnesses) set out overleaf, in support of this application.

Dated 13/03/07 Signed [Redacted]

[on behalf of MR + MRS. D. J. PYM

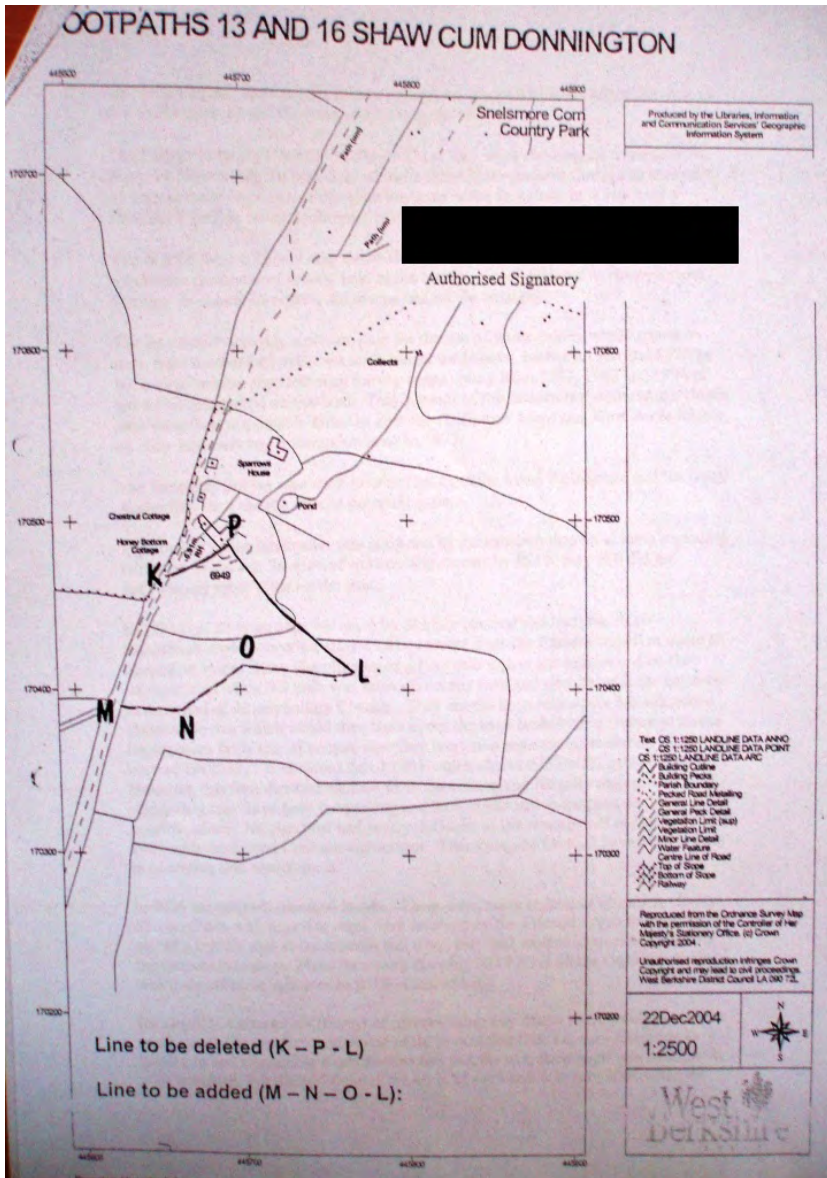
Delete any words in square brackets which do not apply.

NOTES

(1) Insert name(s) and addresses of applicant(s).

RECORDED ON THE ORDNANCE SURVEY MAPS FOR 1977, 1982 AND 1994 ON OUR LANDS. YOUR MAP TOO SHOW THIS.

20 Application



20 Map

Application for Modification Order

WILDLIFE AND COUNTRYSIDE ACT 1981

WEST BERKSHIRE DISTRICT COUNCIL DEFINITIVE MAP AND STATEMENT OF PUBLIC RIGHTS OF WAY

To: WEST BERKSHIRE DISTRICT COUNCIL

I/WE, (1) *PETRA GIEDE BARNES* of *35, Rectory Close, Newbury, RG14 6 DD* hereby apply for an order under Section 53(2) of the Wildlife and Countryside Act 1981 modifying the definitive map and statement for the area by

~~[deleting the [footpath] [bridleway] [byway open to all traffic] from~~

to]

[adding the [footpath] [bridleway] [byway open to all traffic] from

HAMPTON ROAD to *DERBY ROAD*]

[upgrading] [downgrading] to a [footpath] [bridleway] [byway open to all traffic] from

to]

[varying] [adding to] the particulars relating to the [footpath] [bridleway] [byway open to all traffic] from

to

by providing that *it has been in use for 200 years* ^{positively over} and shown on the map annexed hereto

I/WE attach copies of the documentary evidence (including statements of witnesses) set out overleaf, in support of this application.

Dated *11/9/07* Signed _____

[on behalf of] _____

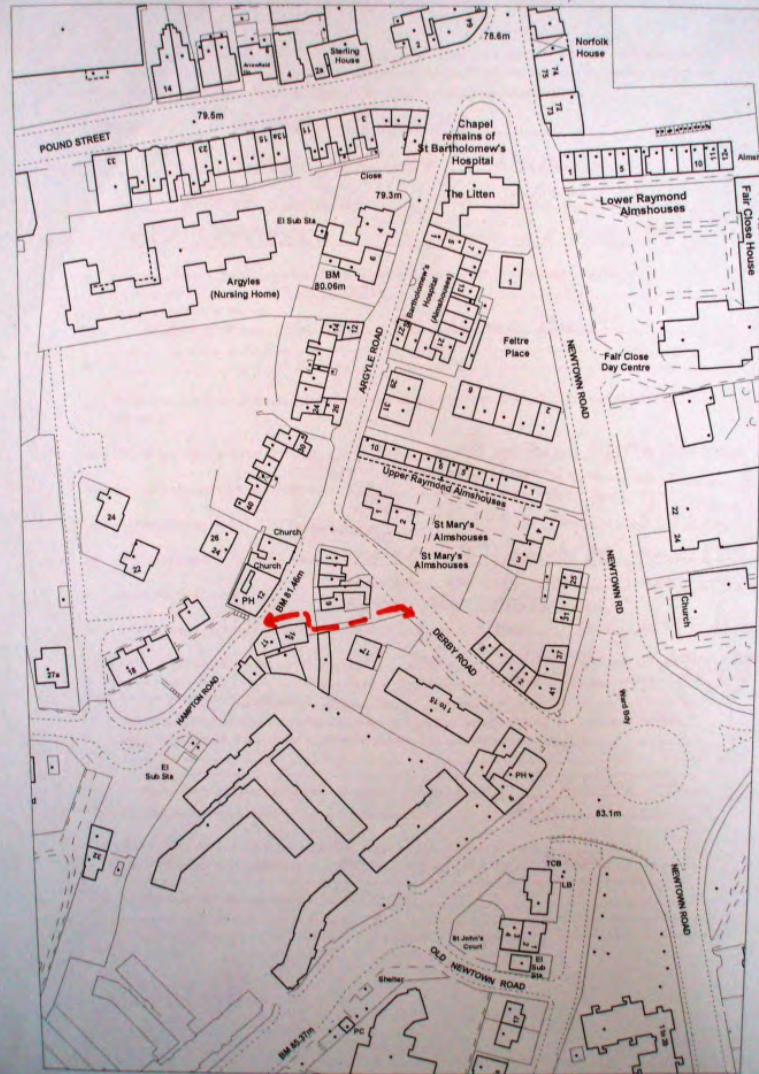
Delete any words in square brackets which do not apply.

NOTES

(1) Insert name(s) and address of applicant(s).

21 Application

Claimed footpath Hampton Road to Derby Road 1:1250
20Aug2007



Reproduced from the Ordnance Survey Map with the permission of the Controller of Her Majesty's Stationery Office. (c) Crown Copyright 2007. West Berkshire District Council 10002410

21 Map

Application for Modification Order

WILDLIFE AND COUNTRYSIDE ACT 1981

WEST BERKSHIRE DISTRICT COUNCIL DEFINITIVE MAP
AND STATEMENT OF PUBLIC RIGHTS OF WAY

To: WEST BERKSHIRE DISTRICT COUNCIL

I/WE, (1) *SARDFIELD PARISH COUNCIL*

of *NOVA, CROSS HILL, BRANHAM ROAD, WOVINGHAM, RG41 4TG.*

hereby apply for an order under Section 53(2) of the Wildlife and Countryside Act 1981 modifying the definitive map and statement for the area by

- ~~[deleting the {footpath} {bridleway} {byway open to all traffic}] from~~
- ~~to~~
- ~~[adding the {footpath} {bridleway}] {byway open to all traffic} from~~
- ~~to~~
- ~~[upgrading] [downgrading] to a {footpath} {bridleway} {byway open to all traffic} from~~
- ~~to~~
- [varying] ~~[adding to]~~ the particulars relating to the {footpath} {bridleway} {byway open to all traffic} from **THE BOTTOM OF ROTTEN ROW HILL**

to **BACK LANE**
by providing that **AT THE POINT WHERE B/WAY 26 CROSSES THE RIVER DAVE, THE DEFINITIVE ROUTE SHOULD INCLUDE THE FULL WIDTH OF THE EXISTING FORD THROUGH THE RIVER IMMEDIATELY WEST OF THE PEDESTRIAN BRIDGE.**
and shown on the map annexed hereto

I/WE attach copies of the documentary evidence (witnesses) set out overleaf, in support of this application.

Dated *21st March 2007*

Signe

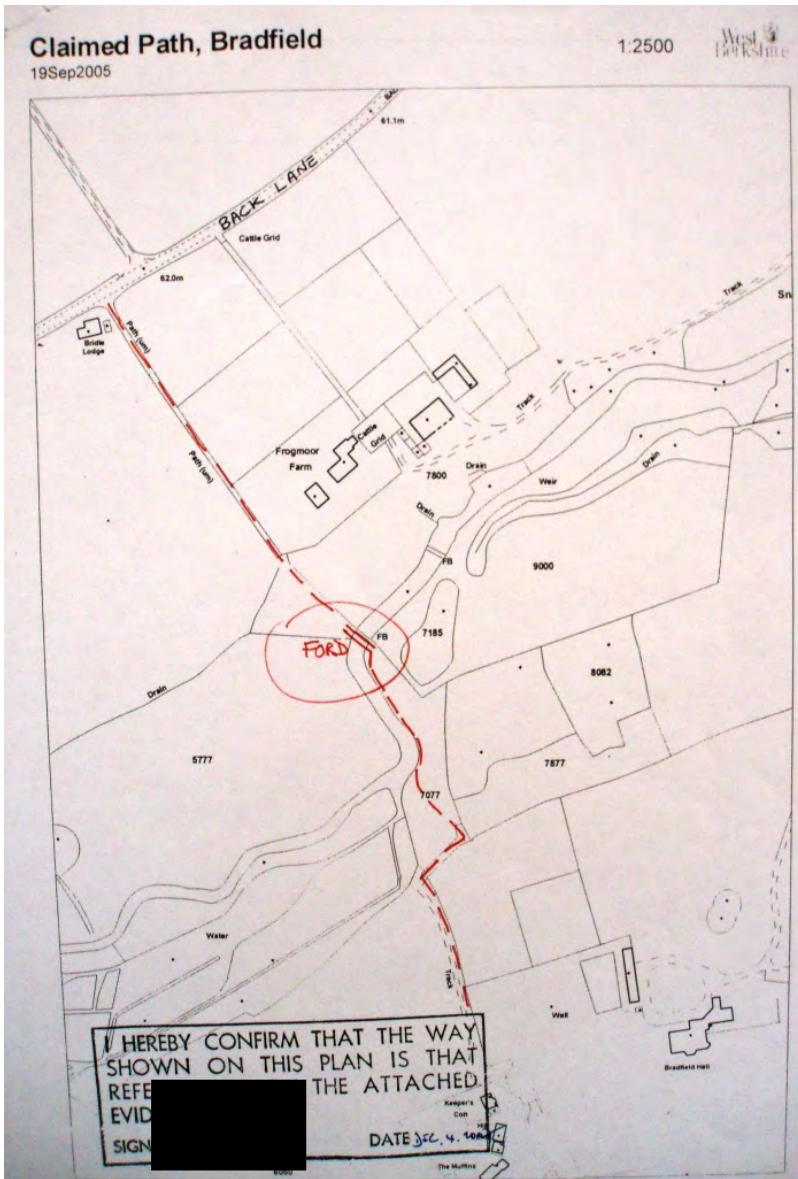
[on behalf of *SARDFIELD PARISH COUNCIL*]

Delete any words in square brackets which do not apply.

NOTES

(1) Insert name(s) and address of applicant(s).

22 Application



22 Map

Application for Modification Order

WILDLIFE AND COUNTRYSIDE ACT 1981

WEST BERKSHIRE DISTRICT COUNCIL DEFINITIVE MAP AND STATEMENT OF PUBLIC RIGHTS OF WAY

To: WEST BERKSHIRE DISTRICT COUNCIL

I/WE, (1) BRADFIELD PARISH COUNCIL
of NOVA, COPPID HILL, BARKHAM ROAD, WOKINGHAM RG 41 4TG

hereby apply for an order under Section 53(2) of the Wildlife and Countryside Act 1981 modifying the definitive map and statement for the area by

~~[deleting the [footpath] [bridleway] [byway open to all traffic] from~~
to]

~~[adding the [footpath] [bridleway]] [byway open to all traffic] from~~
to]

~~[upgrading] [downgrading] to a [footpath] [bridleway] [byway open to all traffic] from~~
to]

[varying] ~~[adding to]~~ the particulars relating to the ~~[footpath] [bridleway] [byway open to all traffic]~~ from THE BOTTOM OF ROTTEN ROW HILL

to THE FORD THROUGH THE RIVER DAVE, TOWARDS BACK LANE.

by providing that IN THE AREA WHERE B/WAY ZG APPROACHES THE RIVER DAVE (N. OF THE JUNCTION WITH THE FOOTPATH TO BRADFIELD), THE DEFINITIVE ROUTE SHOULD INCORPORATE THE IMMEDIATELY ADJOINING BEACH AREA (AND THEREBY ENABLE ACCESS TO THE RIVER).

I/WE attach copies of the documentary evidence of [redacted] of witnesses) set out overleaf, in support of this application.

Dated December 4. 2007 Signed [redacted]

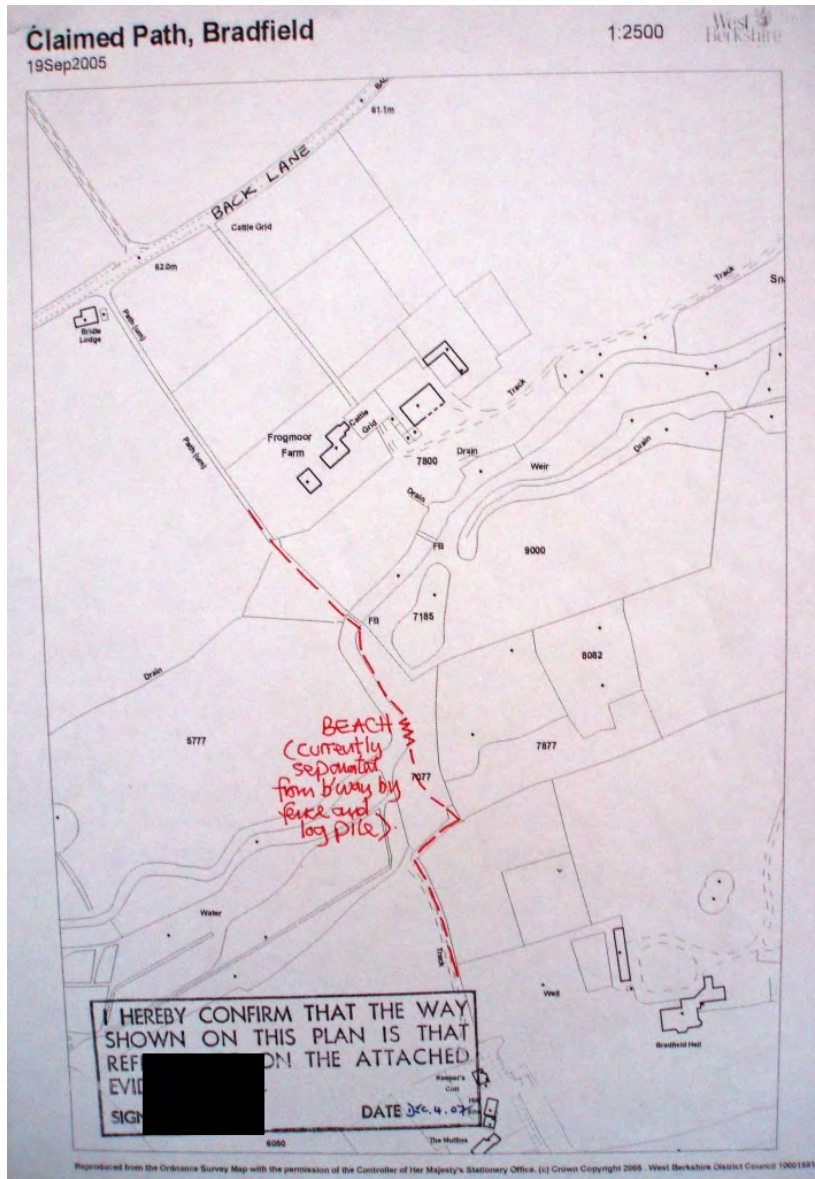
[on behalf of BRADFIELD PARISH COUNCIL]

Delete any words in square brackets which do not apply.

NOTES

(1) Insert name(s) and address of applicant(s).

23 Application



23 Map

Application for Modification Order

Wildlife and Countryside Act 1981

Definitive Map and Statement for West Berkshire

To: West Berkshire Council, Council Offices, Faraday Road, Newbury RG14 2AF

I/WE (applicant name) ROBERT JAMES MOULTON

of (applicant address) THE CHESTNUTS, EAST HUSLEY
NEWBURY, BERKS

hereby apply for an order under Section 53(2) of the Wildlife and Countryside Act 1981 modifying the definitive map and statement for the area by (please circle one of the four sections below and delete any words in square brackets that do not apply)

1. ~~DELETING the [footpath] [bridleway] [restricted byway] [byway open to all traffic] running from.....to.....~~

2. ADDING a [footpath] [bridleway] [restricted byway] [byway open to all traffic] running from... BR 18.....to... STANMURE ROAD.....

3. ~~ALTERING THE STATUS of the [footpath] [bridleway] [restricted byway] [byway open to all traffic] running from.....to..... to [footpath] [bridleway] [restricted byway] [byway open to all traffic]~~

4. ~~Modifying OTHER particulars shown in the map or statement relating to the [footpath] [bridleway] [restricted byway] [byway open to all traffic] running from.....to..... by providing that.....~~

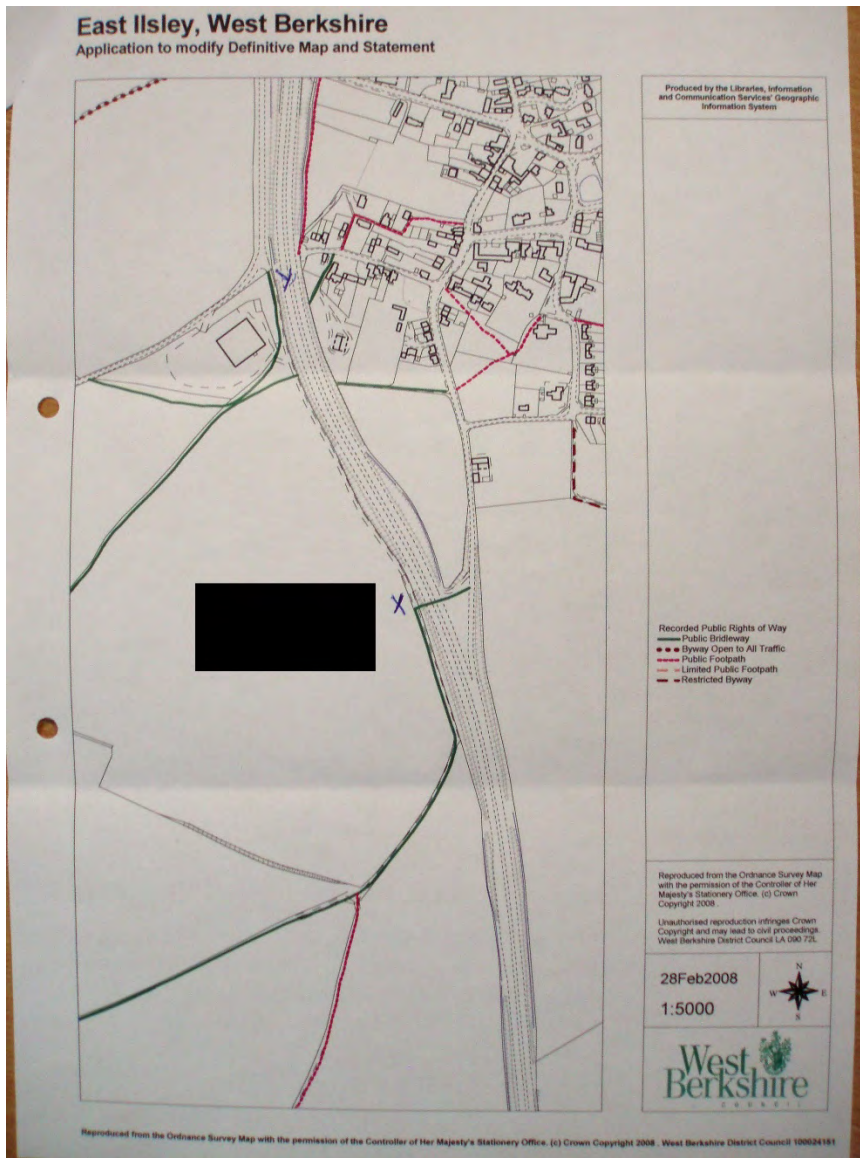
X TO Y

as shown the map annexed to this application.

I/WE attach copies of the following documentary evidence in support of this application (please provide a summary list all evidence to be relied upon overleaf):

Dated: 28/4/08 Signed: [REDACTED]

24 Application



24 Map

Application for Modification Order Form A

Wildlife and Countryside Act 1981
Definitive Map and Statement for West Berkshire

To: West Berkshire Council, Council Offices, Faraday Road, Newbury RG14 2AF

*WE (applicant name), STRATFIELD MORTIMER PARISH COUNCIL
 of (applicant address) 27 VICTORIA ROAD, MORTIMER,
READING, RG7 3SH

hereby apply for an order under Section 53(2) of the Wildlife and Countryside Act 1981 modifying the definitive map and statement for the area by (please circle the relevant section below and delete any words in square brackets that do not apply)

1. ~~DELETING the~~ (footpath) ~~[bridleway]~~ ~~[restricted byway]~~ ~~[byway open to all traffic]~~ running from.....to.....
2. ~~ADDING a~~ (footpath) ~~[bridleway]~~ ~~[restricted byway]~~ ~~[byway open to all traffic]~~ running from LEIGHFIELD.....to VICTORIA ROAD, MORTIMER
3. ~~ALTERING THE STATUS of the~~ ~~[footpath]~~ ~~[bridleway]~~ ~~[restricted byway]~~ ~~[byway open to all traffic]~~ running from.....to.....
~~to~~ ~~[footpath]~~ ~~[bridleway]~~ ~~[restricted byway]~~ ~~[byway open to all traffic]~~
4. ~~Modifying OTHER particulars shown in the map or statement relating to the~~ ~~[footpath]~~ ~~[bridleway]~~ ~~[restricted byway]~~ ~~[byway open to all traffic]~~ running from:.....to.....
~~by providing that~~

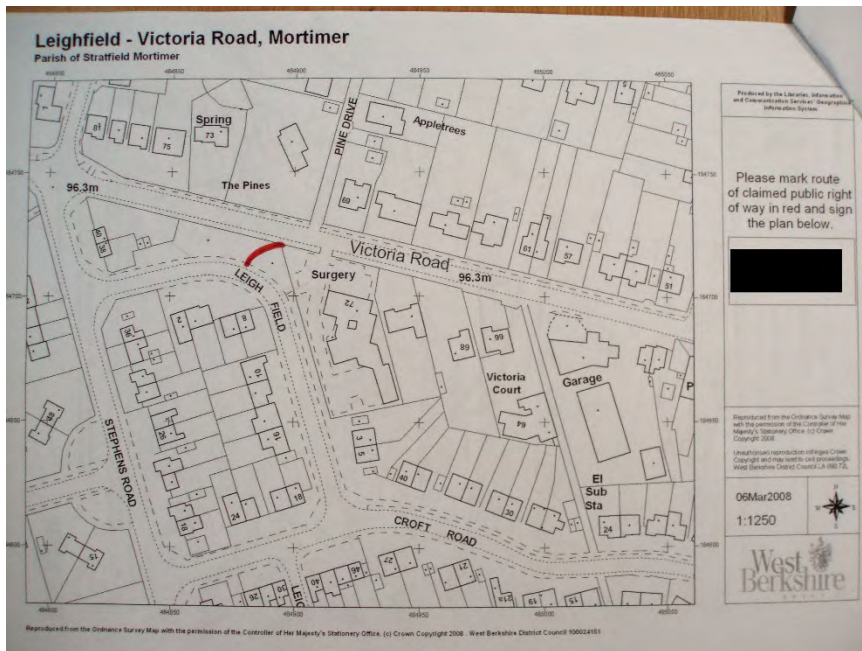
as shown the map annexed to this application.

*WE attach copies of the following evidence in support of this application (please provide a summary list of all evidence to be relied upon overleaf): 19 USEE EVIDENCE FORMS ATTACHED *

Dated: 13.5.08.....Signed: [Redacted]

* Please see attached copy of Title Plan dated 01/2005 (BK 397 553) which clearly shows footpath clearly marked.

25 Application



25 Map

Application for Modification Order Form A

Wildlife and Countryside Act 1981

Definitive Map and Statement for West Berkshire

To: West Berkshire Council, Council Offices, Faraday Road, Newbury RG14 2AF

I/WE (applicant name), BUCKLEBURY PARISH COUNCIL

of (applicant address) F.A.O. LINDY CLARKE, C/O THE CLERK, JASMINE COTTAGE, BYLES GREEN, UPPER BUCKLEBURY, N.R. READING, RG7 6SD

hereby apply for an order under Section 53(2) of the Wildlife and Countryside Act 1981 modifying the definitive map and statement for the area by (please circle the relevant section below and delete any words in square brackets that do not apply)

1. DELETING the [footpath] [bridleway] [restricted byway] [byway open to all traffic] running from to
2. ADDING a footpath [~~bridleway~~] [~~restricted byway~~] [~~byway open to all traffic~~] running from HATCH LANE, CHAPEL ROW to FOOTPATH 83/5 THROUGH CARBONS WOOD
3. ALTERING THE STATUS of the [footpath] [bridleway] [restricted byway] [byway open to all traffic] running from to to [footpath] [bridleway] [restricted byway] [byway open to all traffic]
4. Modifying OTHER particulars shown in the map or statement relating to the [footpath] [bridleway] [restricted byway] [byway open to all traffic] running from to by providing that

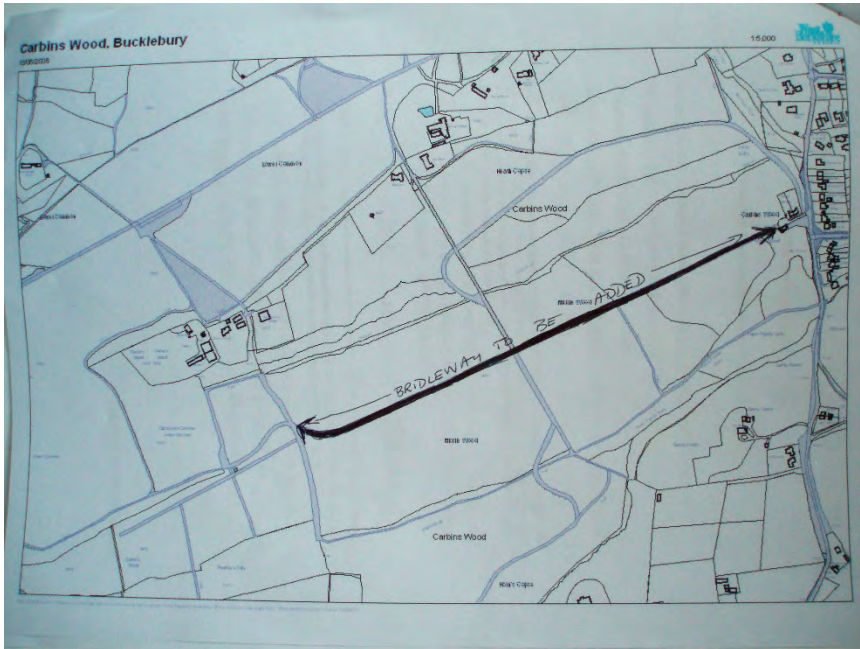
as shown the map annexed to this application.

I/WE attach copies of the following evidence in support of this application (please provide a summary list of all evidence to be relied upon overleaf):

Dated: 16/06/08 Signed: [Redacted]
PARISH COUNCILLOR

ATTACHE PTO

26 Application



26 Map

Application for Modification Order Form A

Wildlife and Countryside Act 1981

Definitive Map and Statement for West Berkshire

To: West Berkshire Council, Council Offices, Faraday Road, Newbury RG14 2AF

I/WE (applicant name), PADWORTH PARISH COUNCIL

of (applicant address) 'NOVA' COPPID HILL, BARKHAM RD.,
JOKINGHAM, BERKS. RG41 4ZG

hereby apply for an order under Section 53(2) of the Wildlife and Countryside Act 1981 modifying the definitive map and statement for the area by (please circle the relevant section below and delete any words in square brackets that do not apply)

1. DELETING the [footpath] [bridleway] [restricted byway] [byway open to all traffic] running from.....to.....
2. ADDING a [footpath] [bridleway] [restricted byway] [byway open to all traffic] running from MILL LANE, PADWORTH to PUBLIC OPEN SPACE
3. ALTERING THE STATUS of the [footpath] [bridleway] [restricted byway] [byway open to all traffic] running from.....to.....
to [footpath] [bridleway] [restricted byway] [byway open to all traffic]
4. Modifying OTHER particulars shown in the map or statement relating to the [footpath] [bridleway] [restricted byway] [byway open to all traffic] running from.....to.....
by providing that

.....

.....

as shown the map annexed to this application.

I/WE attach copies of the following evidence in support of this application (please provide a summary list of all evidence to be relied upon overleaf):

Dated: 14th 17th 2008 Signed: [Redacted]
(CHAIRMAN, PADWORTH PARISH COUNCIL)

27 Application



27 Map

Form A

Application for Modification Order

Wildlife and Countryside Act 1981

Definitive Map and Statement for West Berkshire 19 JUN 2008

To: West Berkshire Council, Council Offices, Faraday Road, Newbury RG14 2AF

THE (applicant name), HOLYBROOK PARISH COUNCIL

of (applicant address) BEANSHEAF COMMUNITY CENTRE,
CHARRINGTON ROAD, CALCOT, READING RG31 7AW

hereby apply for an order under Section 53(2) of the Wildlife and Countryside Act 1981 modifying the definitive map and statement for the area by (please circle the relevant section below and delete any words in square brackets that do not apply)

1. DELETING the [footpath] [bridleway] [restricted byway] [byway open to all traffic] running from.....to.....

2. ADDING a [footpath] [bridleway] [restricted byway] [byway open to all traffic] running from CHARRINGTON ROAD, CALCOT to LINEAR PARK, CALCOT

3. ALTERING THE STATUS of the [footpath] [bridleway] [restricted byway] [byway open to all traffic] running from.....to.....

to [footpath] [bridleway] [restricted byway] [byway open to all traffic]

4. Modifying OTHER particulars shown in the map or statement relating to the [footpath] [bridleway] [restricted byway] [byway open to all traffic] running from.....to.....

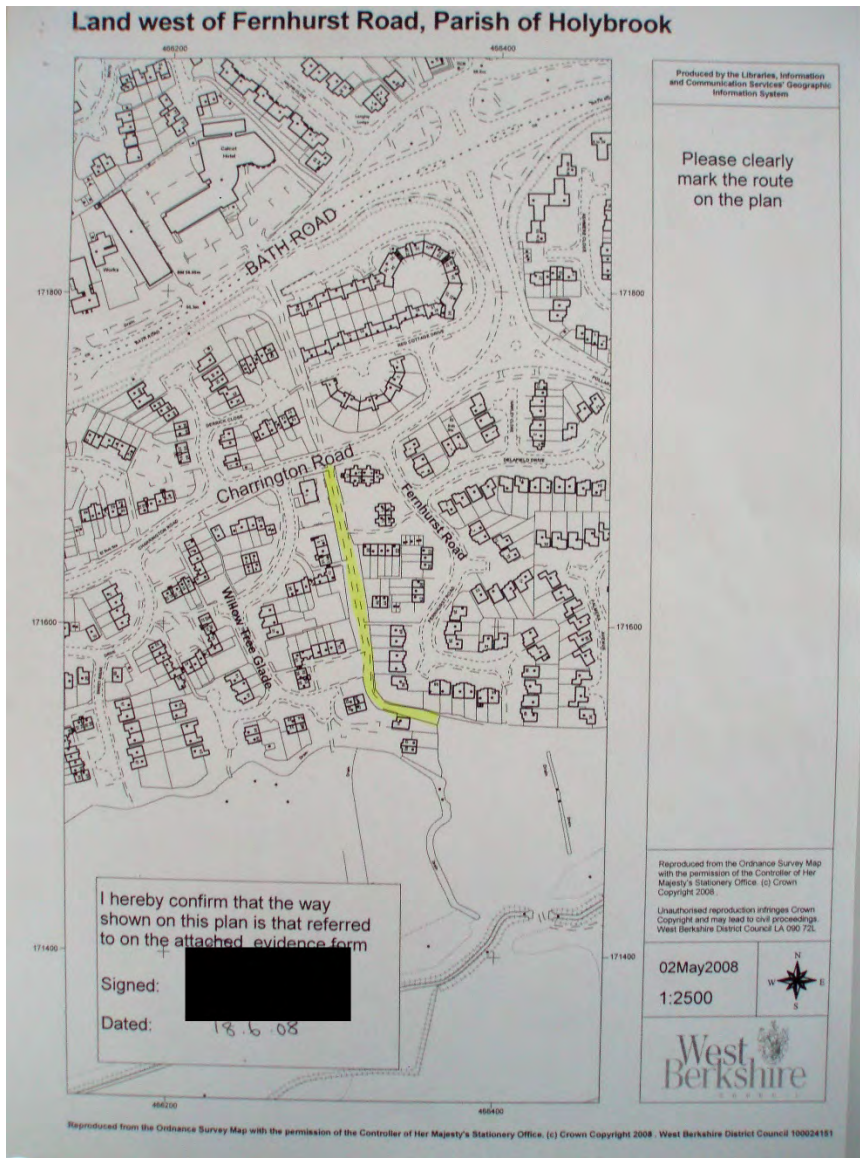
by providing that

as shown the map annexed to this application.

THE attach copies of the following evidence in support of this application (please provide a summary list of all evidence to be relied upon overlaid):

Dated: 18.6.08 Signed: _____

28 Application



28 Map

Received 11th April 2009

Application for Modification Order Form A

Wildlife and Countryside Act 1981

Definitive Map and Statement for West Berkshire

To: West Berkshire Council, Council Offices, Faraday Road, Newbury RG14 2AF

WE (applicant name), ...Kintbury Parish Council

of (applicant address)...Ingleville Cottage Templeton Kintbury Hungerford Berks RG17 9SG.....

.....

hereby apply for an order under Section53(2) of the Wildlife and Countryside Act 1981 modifying the definitive map and statement for the area by (please circle the relevant section below and delete any words in square brackets that do not apply)

1. DELETING the [footpath] [bridleway] [restricted byway] [byway open to all traffic] running from.....to.....
2. ADDING a [footpath] [bridleway] [restricted byway] [byway open to all traffic] running from.....to.....
3. ALTERING THE STATUS of the footpath 39 running from...Templeton Road (SU 3740 6685) to Wallingtons Road (SU 3745 6632) Kintbury, to restricted byway.

WE attach copies of the following evidence in support of this application:

The following maps;

- A copy of "A Topographical survey of the great road from London to bath and Bristol" by Archibald Robertson, published in 1792.
- Copy of the map attached to the Enclosure Award for Kintbury dated 1815 together with an extract from the Award document of the same date.
- Copy of extract from 1822 map
- Extract from 1879 OS map
- Extract from 1911 OS map.

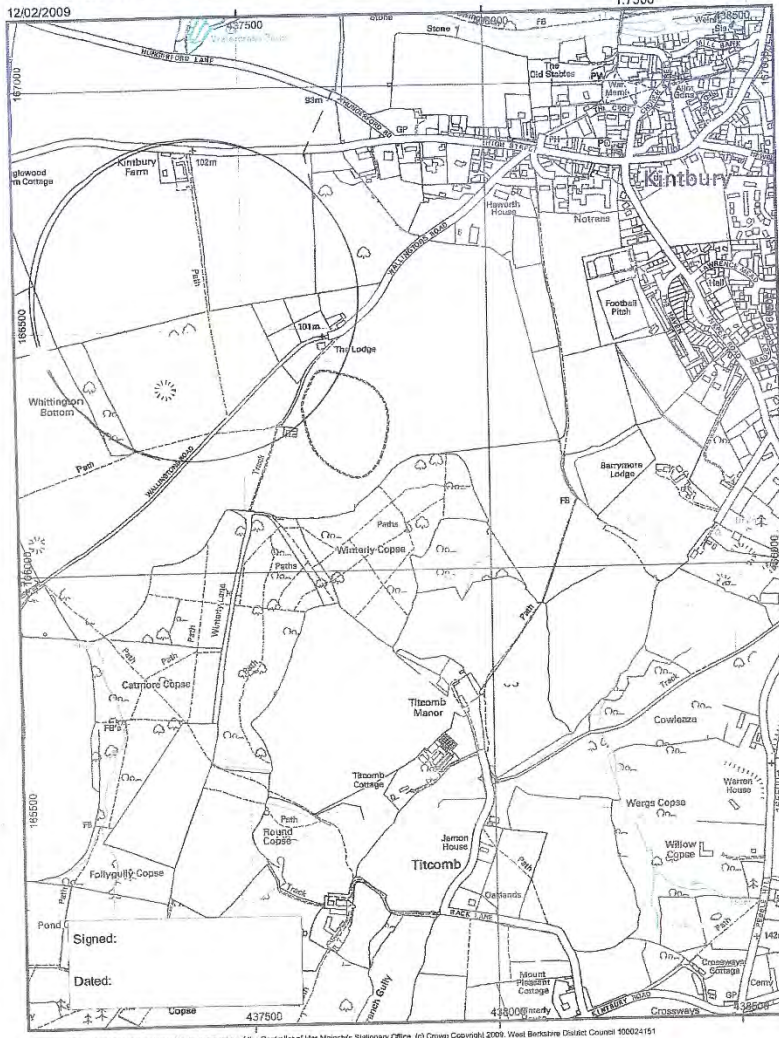
Dated:Signed:

29 Application

Claimed existence of unrecorded public right of way at Kintbury

12/02/2009

1:7500



Reproduced from Ordnance Survey Map with the permission of the Controller of Her Majesty's Stationery Office. (c) Crown Copyright 2009. West Berkshire District Council 90024151

29 Map

Application for Modification Order

Form A

Wildlife and Countryside Act 1981

Definitive Map and Statement for West Berkshire

To: West Berkshire Council, Council Offices, Faraday Road, Newbury RG14 2AF

I/WE (applicant name), ANTHONY GREENFIELD

of (applicant address) SCHOOL BUNGALOW, CURTIS ROAD, CALCOT, READING, BERKS.

hereby apply for an order under Section 53(2) of the Wildlife and Countryside Act 1981 modifying the definitive map and statement for the area by (please circle the relevant section below and delete any words in square brackets that do not apply)

1. ~~DELETING the [footpath] [bridleway] [restricted byway] [byway open to all traffic] running from: to:~~

2. ~~ADDING a [footpath] [bridleway] [restricted byway] [byway open to all traffic] running from CALCOT CENTRE to FARM DRIVE~~

3. ~~ALTERING THE STATUS of the [footpath] [bridleway] [restricted byway] [byway open to all traffic] running from CALCOT CENTRE to Farm Drive a registered public to [footpath] [bridleway] [restricted byway] [byway open to all traffic]~~

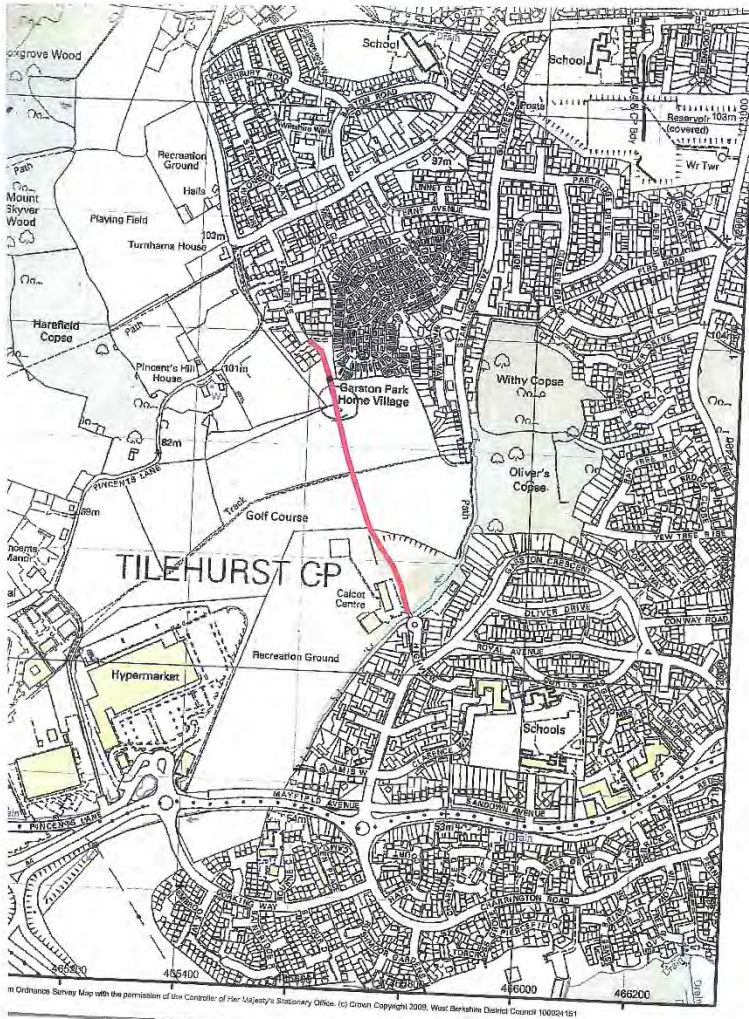
4. ~~Modifying OTHER particulars shown in the map or statement relating to the [footpath] [bridleway] [restricted byway] [byway open to all traffic] running from: to: by providing that~~

as shown the map annexed to this application.

I/WE attach copies of the following evidence in support of this application (please provide a summary list of all evidence to be relied upon overleaf):

Dated: 3rd August 2009 Signed:

30 Application



30 Map

Application for Modification Order

Form A

Wildlife and Countryside Act 1981

Definitive Map and Statement for West Berkshire

To: West Berkshire Council, Council Offices, Faraday Road, Newbury RG14 2AF

By/WE (applicant name), MR. AND MRS. PJM

of (applicant address) HONEY BOTTOM COTTAGE, HONEY BOTTOM, NEWBURY, BERKS, RG20 8AL

hereby apply for an order under Section 53(2) of the Wildlife and Countryside Act 1981 modifying the definitive map and statement for the area by (please circle the relevant section below and delete any words in square brackets that do not apply)

1. ~~DELETING~~ the [footpath] [bridleway] [restricted byway] [byway open to all traffic]

running from to

2. ~~ADDING~~ a [footpath] [bridleway] [restricted byway] [byway open to all traffic]

running from to

3. ALTERING THE STATUS of the (footpath) [bridleway] [restricted byway] [byway open to all traffic]

running from SHAW 10/1 to SHAW 13/1

~~ILLEGAL RIGHT OF WAY~~
to (footpath) [bridleway] [restricted byway] [byway open to all traffic]


4. Modifying OTHER particulars shown in the map or statement relating to the (footpath) [bridleway] [restricted byway] [byway open to all traffic]

running from SHAW 14/2, 14/4 to WINTERBOURNE 10/1

by providing that THE ENTRANCE'S OF THE PROPERTY 'HONEY BOTTOM

COTTAGE' WHICH IS A MAPPING ERROR WAS USED TO THREATEN ENFORCEMENT OF THE 1912 EXTENSION OF THE COTTAGE AND LATER 1992 HAVING BEEN BUILT OVER THE RESTRICTED BYWAY 1914 ENTRANCE / SHAW 13 FOOTPATH (ENTRANCE) AND COMPROMISES THE PLANNED CREATION
EXTINGUISHMENT AND LATER DIVERSION

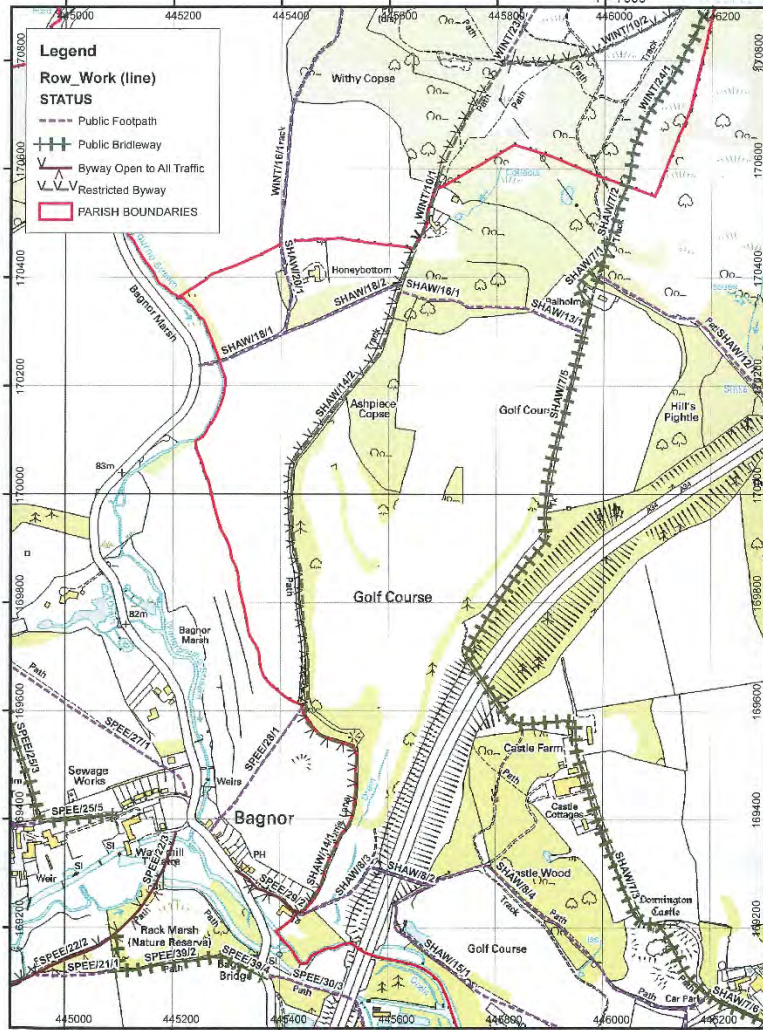
By/WE attach copies of the following evidence in support of this application (please provide a summary list of all evidence to be relied upon overleaf):

Dated: 26/04/10 (5/04/10) Signed:  CURRENT S/S 14/05/10

PLEASE NOTE: THIS IS ALSO PART OF THE APPEAL TO THE SECRETARY OF STATE WITH REGARD TO THE SUSPENDED MODIFICATION ORDER DD 13/03/07 WHICH IN TURN RELATES TO THE DIVERSION ORDER DD 25/09/06 (FOOTPATH SHAW 10/13 PART

31 Application

Restricted Byway Shaw-cum-Donnington 14



Reproduced from Ordnance Survey map with the permission of the Controller of Her Majesty's Stationary Office. (c) Crown Copyright 2012. West Berkshire District Council 100024151

31 Map

Application for Modification Order

COUNTRYSIDE
WILDLIFE Form A
26 MARCH

Wildlife and Countryside Act 1981

Definitive Map and Statement for West Berkshire


To: West Berkshire Council, Council Offices, Faraday Road, Newbury RG14 2AF
 I/WE (applicant name) Lambourn Parish Council
 of (applicant address) Memorial Hall, Oxford St,
Lambourn, RG17 8PF

hereby apply for an order under Section 53(2) of the Wildlife and Countryside Act 1981 modifying the definitive map and statement for the area by (please circle the relevant section below and delete any words in square brackets that do not apply)

1. ~~DELETING~~ the [footpath] [bridleway] [restricted byway] [byway open to all traffic] running from to
2. ADDING a [footpath] [bridleway] [~~restricted byway~~] [~~byway open to all traffic~~] running from Lynch Lane to Upper Lambourn Rd
3. ALTERING THE STATUS of the [footpath] [bridleway] [restricted byway] [byway open to all traffic] running from to to [footpath] [bridleway] [restricted byway] [byway open to all traffic]
4. Modifying OTHER particulars shown in the map or statement relating to the [footpath] [bridleway] [restricted byway] [byway open to all traffic] running from to by providing that

as shown the map annexed to this application.

~~I/WE~~ attach copies of the following evidence in support of this application (please provide a summary list of all evidence to be retained upon order).

Dated: 25 March 2011 Sign: 
 Clerk to Council

32 Application

land north west of Lynch Lane, Lambourn

14/02/2011
1 = 3000



Reproduced from Ordnance Survey map with the permission of the Controller of Her Majesty's Stationery Office for Crown Copyright material. OS 1000 1:25000

32 Map

Application for Modification Order

Form A

Wildlife and Countryside Act 1981

Definitive Map and Statement for West Berkshire

To: West Berkshire Council, Council Offices, Faraday Road, Newbury RG14 2AF

I/**WE** (applicant name), JULIA DIANE GENTLE

of (applicant address) 10 FARM DRIVE, JURNATHAMS FARM

THE WEST, READING BERKS, RG31 4EW

hereby apply for an order under Section 53(2) of the Wildlife and Countryside Act 1981 modifying the definitive map and statement for the area by (please circle the relevant section below and delete any words in square brackets that do not apply)

~~1. DELETING the [footpath] [bridleway] [restricted byway] [byway open to all traffic]~~

running from to

2. ADDING a [footpath] [bridleway] [restricted byway] [byway open to all traffic]

running from FARM DRIVE to PINGENT'S MANOR 1/2 ACRE FIELD

3. ALTERING THE STATUS of the [footpath] [bridleway] [restricted byway] [byway open to all traffic]

running from to

to [footpath] [bridleway] [restricted byway] [byway open to all traffic]

4. Modifying OTHER particulars shown in the map or statement relating to the [footpath] [bridleway] [restricted byway] [byway open to all traffic]

running from to


by providing that

.....

.....

as shown the map annexed to this application.

I/**WE** attach copies of the following evidence in support of this application (please provide a summary list of all evidence to be relied upon overleaf):

Dated: 19.4.2012 Signed: 

33 Application



33 Map

Wildlife and Countryside Act 1981

Definitive Map and Statement for West Berkshire

To: West Berkshire Council, Countryside, Council Offices, Market Street, Newbury RG14 5LD

I/WE (applicant name), Robert Molyneux
of (applicant address) 11, Beaufort Street, Newbury, Berkshire, RG14 2FR

hereby apply for an order under Section 53(2) of the Wildlife and Countryside Act 1981 modifying the definitive map and statement for the area by (please circle the relevant section below and delete any words in square brackets that do not apply)

1. DELETING the [footpath] [bridleway] [restricted byway] [byway open to all traffic]

running from to

2. ADDING a (footpath) [bridleway] [restricted byway] [byway open to all traffic]

running from Bone Lane to Towpath

3. ALTERING THE STATUS of the [footpath] [bridleway] [restricted byway] [byway open to all traffic]

running from to

to [footpath] [bridleway] [restricted byway] [byway open to all traffic]


4. Modifying OTHER particulars shown in the map or statement relating to the [footpath] [bridleway] [restricted byway] [byway open to all traffic]

running from to

by providing that

as shown the map annexed to this application.

I/WE attach copies of the following evidence in support of this application (please provide a summary list of all evidence to be relied upon overleaf):

Dated: 28.1.2013 Signed: 


Claimed Public Right of Way - Kennetside, Newbury
448200

1:1250
448300



Reproduced from Ordnance Survey maps with the permission of the Controller of Her Majesty's Stationery Office (© Crown Copyright 2010) 1:1250/1:1250 Scale Edition (Contour) 100054141

34 Map



Application for Modification Order

Form A

Wildlife and Countryside Act 1981

Definitive Map and Statement for West Berkshire

To: West Berkshire Council, Countryside, Council Offices, Market Street, Newbury RG14 5LD

I/WE (applicant name), M. H. WAJONG Sg
of (applicant address), APES, RECOVERY PATH, PADWORTH COMMON, READING, RG7 4JD

hereby apply for an order under Section 53(2) of the Wildlife and Countryside Act 1981 modifying the definitive map and statement for the area by (please circle the relevant section below and delete any words in square brackets that do not apply)

1. ~~DELETING~~ the [footpath] [bridleway] [restricted byway] [byway open to all traffic] running from.....to.....

2. **ADDING** a [footpath] [bridleway] [restricted byway] [byway open to all traffic] running from Church Lane, Padworth to Padworth Common through Padworth Gully

3. ~~ALTERING THE STATUS~~ of the [footpath] [bridleway] [restricted byway] [byway open to all traffic] running from.....to..... to [footpath] [bridleway] [restricted byway] [byway open to all traffic]

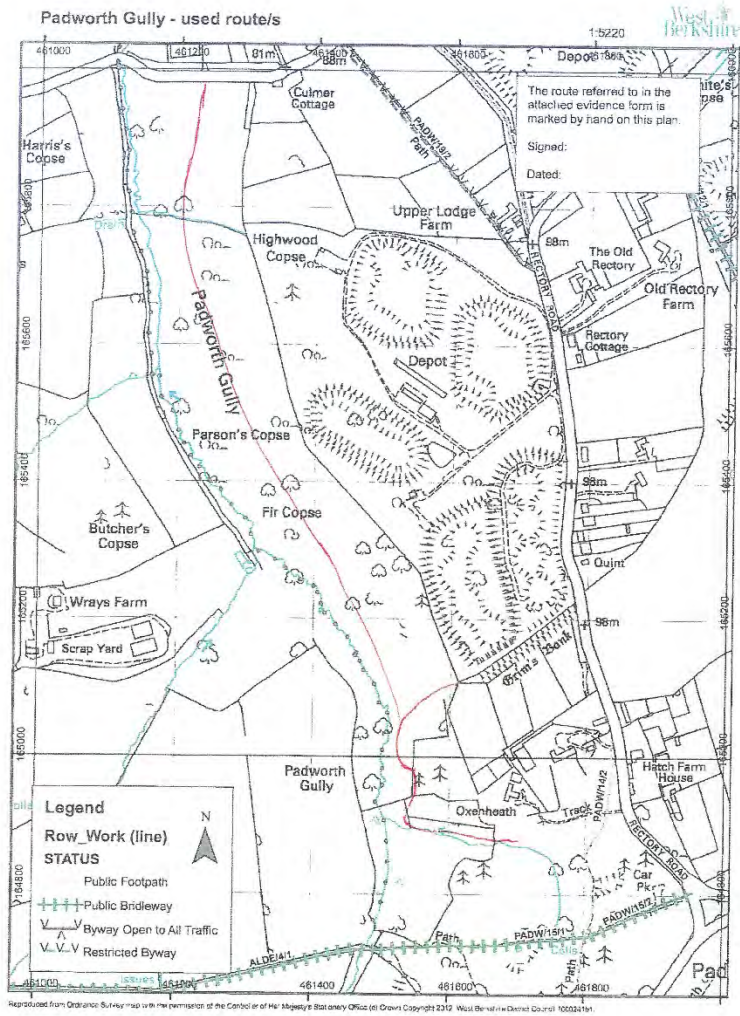
4. Modifying **OTHER** particulars shown in the map or statement relating to the [footpath] [bridleway] [restricted byway] [byway open to all traffic]

running from.....to..... by providing that

as shown the map annexed to this application. I/WE attach copies of the following evidence in support of this application (please provide a summary list of all evidence to be relied upon overleaf):

Dated: [redacted] Signed: [redacted]
26/2/13

35 Application



35 Map

Application for Modification Order Form A

Wildlife and Countryside Act 1981

Definitive Map and Statement for West Berkshire

To: West Berkshire Council, Countryside, Council Offices, Market Street, Newbury RG14 5LD

I/WE (applicant name), Cllr Dr Tony Vickers.....

of (applicant address).....62 Craven Road, Newbury, RG14 5NJ.....

hereby apply for an order under Section53(2) of the Wildlife and Countryside Act 1981 modifying the definitive map and statement for the area by (please circle the relevant section below and delete any words in square brackets that do not apply)

2. ADDING a footpath

running from.....Craven Road (opposite Kennet Road) to.....St David's Road (north end)

as shown the map annexed to this application.

I/WE attach copies of the following evidence in support of this application (please provide a summary list of all evidence to be relied upon overleaf):

Dated: 9 May 2013 Signed: [Redacted]

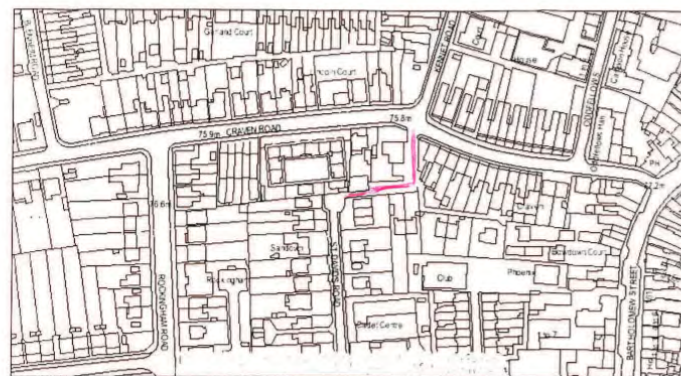
36 Application

Application for Modification Order

List of evidence:-

1. Conveyance documents (copies) for 19 St David's Road of May 1938, (current owner Dr Aimee Brooks [REDACTED] including plan showing "pathway 6'00"" at N. end of road and houses at N. end of St Nicholas Rd; also much earlier plan showing "Craven St." and path "from West Mills" leading to land now occupied by St David's Road.
2. Two letters from Mr Brice Moore of 7 S David's Road (dated 29th and 30th April 2013).
3. Letter from Mrs Rita Crosswell, 18 St David's Road dated 8th May 2013.
4. Email from Mr John Austin, 58 Craven Road dated 17th April 2013.
5. Copy of petition signed by 22 people, including (among others) residents of every dwelling in St David's Road except nos. 3 & 25.
6. Aerial photograph (oblique, from south east, 1928) showing area between railway, Craven Road and Rockingham Road.
7. Land Registry Plan 39a Craven Road
8. Letter WBC (Rayner) to Lockyer 7 Nov 2012
9. Email from Mrs R Lockyer 29th April 2013
10. Email from Mrs R Lockyer re Binks 19 St David's Road 17th April 2013
11. Photograph of private parking signs beside path
12. Note re Lockyer / 27 Craven Road / Health Centre parking
13. Approved plans for 39a Craven Road 13th Sept 2012
14. Letter from Gardner Leader to Ms Malcsa 20th Nov 2012

Dated: 9 May 2013 Signed: [REDACTED]



COUNTRYSIDE & ENVIRONMENT
11 DEC 2014

Application for Modification Order

Form A

Wildlife and Countryside Act 1981

Definitive Map and Statement for West Berkshire

To: West Berkshire Council, Countryside, Council Offices, Market Street, Newbury RG14 5LD

I/WE (applicant name)... Brian Ruddock.....

of (applicant address)..... 17 Lower Way, Thatcham Berks. RG19 3RR.....

hereby apply for an order under Section 53(2) of the Wildlife and Countryside Act 1981 modifying the definitive map and statement for the area by (please circle the relevant section below and delete any words in square brackets that do not apply)

~~1. DELETING the [footpath] [bridleway] [restricted byway] [byway open to all traffic]~~

running from.....to.....

2. ADDING a [footpath] [bridleway] [restricted byway] [byway open to all traffic] in field at Land adjoining Fir Tree Cottages, Lower Way, Thatcham (RG19 3RP) running:

1. From the Children's Centre entrance to the Paynesdown Road entrance
2. From the Paynesdown Road entrance to the Nature Discovery Centre orchard field entrance
3. From the Lower Way Playing Field entrance to the Nature Discovery Centre orchard field entrance
4. From the Children's Centre entrance to the Lower Way Playing Field entrance
5. From the Children's Centre entrance to the Nature Discovery Centre orchard field entrance (via the Lower Way Playing Field entrance)
6. From the Children's Centre entrance to the Nature Discovery Centre orchard field entrance (diagonal)
7. From the Paynesdown Road entrance to the Nature Discovery Centre orchard field entrance
8. From the Paynesdown Road entrance to the Muddy Lane entrance
9. From the Paynesdown Road entrance to the Lower Way Playing Field entrance
10. From the Muddy Lane entrance to the Nature Discovery Centre orchard field entrance
11. From the Paynesdown Road entrance to the Nature Discovery Centre orchard field entrance (via the Children's Centre entrance and the Lower Way Playing Field entrance)
12. From the Paynesdown Road entrance to the Lower Way Playing Field entrance (via the Children's Centre entrance)
13. From the Children's Centre entrance to the Paynesdown Road entrance

Dated: [Redacted] Signed: 11/12/2014

Application for Modification Order

~~3. ALTERING THE STATUS of the [footpath] [bridleway] [restricted byway] [byway open to all traffic]~~

running from.....to.....

to [footpath] [bridleway] [restricted byway] [byway open to all traffic]

~~4. Modifying OTHER particulars shown in the map or statement relating to the [footpath] [bridleway] [restricted byway] [byway open to all traffic]~~

running from.....to.....

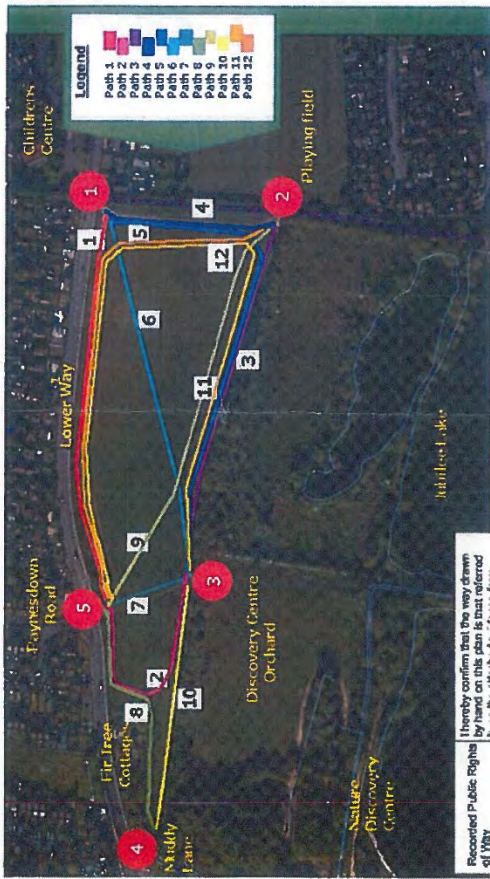
by providing that

as shown the map annexed to this application.

I/WE attach copies of the following evidence in support of this application (please provide a summary list of all evidence to be relied upon overleaf):

Initial batch of user evidence Form E's completed for all pathways.

Dated: [Redacted] Signed: 11/12/2014



37 Map

Wildlife and Countryside Act 1981

Definitive Map and Statement for West Berkshire

To: West Berkshire Council, Countryside, Council Offices, Market Street, Newbury RG14 5LD

I/WE (applicant name), ANDREW HERRICK

of (applicant address) KEEPS COTTAGE, 10, LONGS DUN
WINDOVS, ST MARK

hereby apply for an order under Section 53(2) of the Wildlife and Countryside Act 1981 modifying the definitive map and statement for the area by (please circle the relevant section below and delete any words in square brackets that do not apply)

1. ~~DELETING~~ the [footpath] [bridleway] [restricted byway] [byway open to all traffic] running from.....to.....

2. ADDING a [footpath] [bridleway] [restricted byway] [byway open to all traffic] running from OPPING HILL to BASS

3. ALTERING THE STATUS of the [footpath] [bridleway] [restricted byway] [byway open to all traffic] running from.....to..... to [footpath] [bridleway] [restricted byway] [byway open to all traffic]

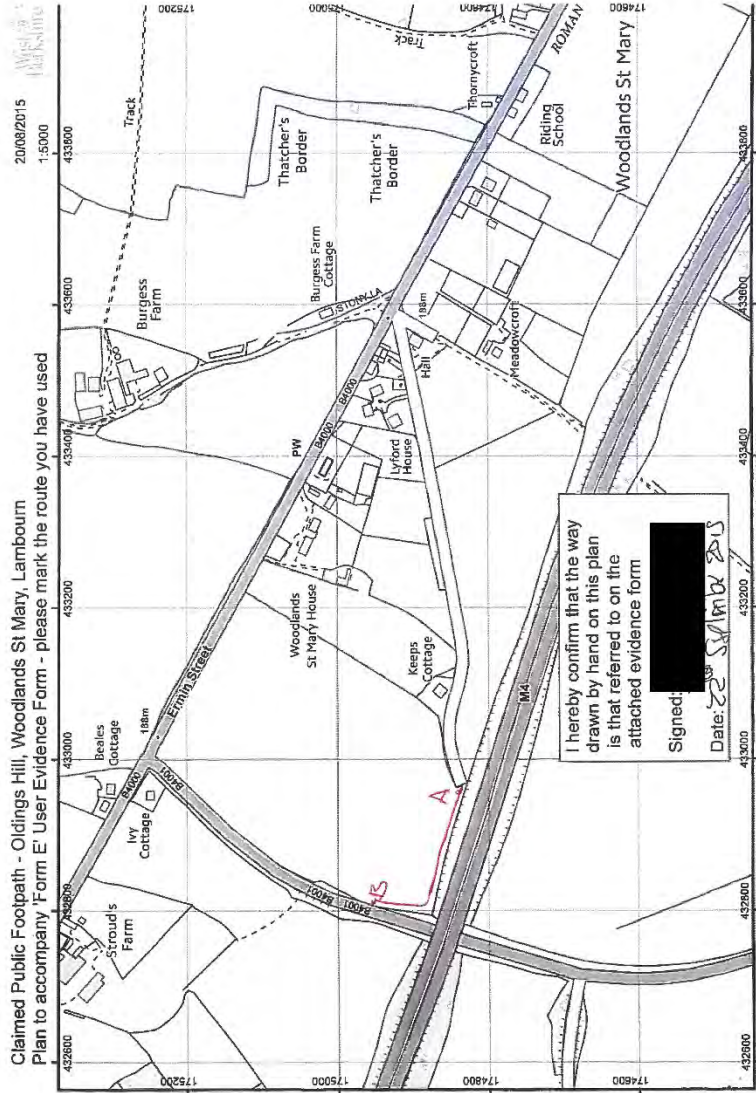
4. Modifying OTHER particulars shown in the map or statement relating to the [footpath] [bridleway] [restricted byway] [byway open to all traffic] running from.....to..... by providing that

as shown the map annexed to this application.

I/WE attach copies of the following evidence in support of this application (please provide a summary list of all evidence to be relied upon overleaf):

Dated 22nd September 2015 Signed: [REDACTED]

38 Application



38 Map

Application for Modification Order

Wildlife and Countryside Act 1981

Definitive Map and Statement for West Berkshire

COUNTRYSIDE &
ENVIRONMENT
2 8 FEB 2017

To: West Berkshire Council, Countryside, Council Offices, Market Street, Newbury
RG14 5LD

I, Mr J N SZEGOTA, of QUINCE COTTAGE, PURLEY LANE, PURLEY ON
THAMES, RG8 8AT

hereby apply for an order under Section 53(2) of the Wildlife and Countryside Act 1981
modifying the definitive map and statement for the area by

1. ~~DELETING~~ the [footpath] [bridleway] [restricted byway] [byway open to all traffic]
running from to
2. ~~ADDING~~ a [footpath] [bridleway] [restricted byway] [byway open to all traffic]
running from ...POINT C on PURL/7/4.....to...BOTH..POINTS E and F on...PURL/8/1
3. ~~ALTERING THE STATUS~~ of the [footpath] [bridleway] [restricted byway] [byway
open to all traffic]
running from to
to [footpath] [bridleway] [restricted byway] [byway open to all traffic]
4. ~~Modifying OTHER~~ particulars shown in the map or statement relating to the [footpath]
[bridleway] [restricted byway] [byway open to all traffic]
running from to
by providing that

as shown on the map annexed to this application (see map; DMMO MAP ANNEXE 2.)
I attach copies of the following evidence in support of this application (summary list of
evidence to be relied upon overleaf):

Dated:22nd February 2017.....Signed:[Redacted]...JN Szegota....

39 Application

SUPPORTING EVIDENCE FOR THIS APPLICATION:

1) ADDITIONAL EVIDENCE FORMS ATTACHED SUBMITTED BY

Butler, Michael

Coyle, TJ

Darrach, Sue

Elbro, Debbie

Hutt, Rita

Killick, Clive

Pethica, Felicity

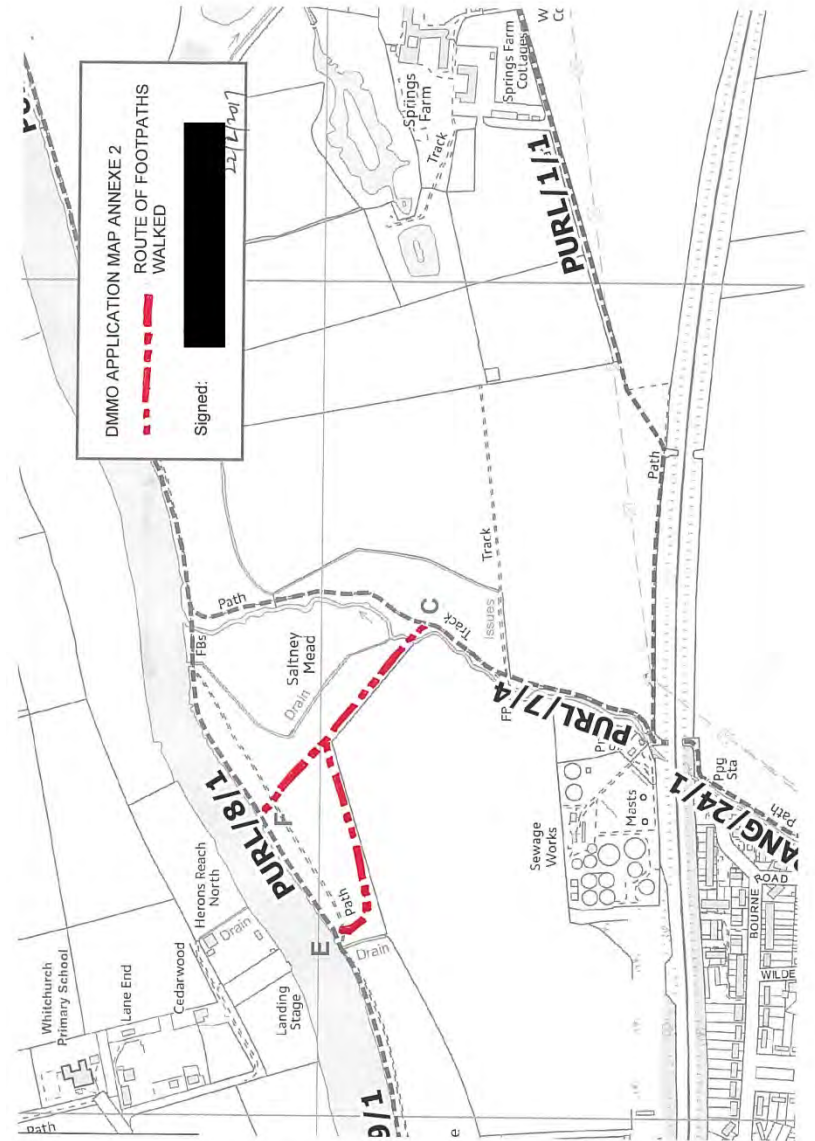
Szciarek, Anton

Taylor, Mr & Mrs

Wenczek, Carl

Szegota, Sheila

G2) DATED AERIAL PHOTOGRAPH BY GOOGLE EARTH



Application for Modification Order

Wildlife and Countryside Act 1981

Definitive Map and Statement for West Berkshire

Form A
COUNTRYSIDE &
ENVIRONMENT
28 FEB 2017

To: West Berkshire Council, Countryside, Council Offices, Market Street, Newbury
RG14 5LD

I, Mr J N SZEGOTA, of QUINCE COTTAGE, PURLEY LANE, PURLEY ON
THAMES, RG8 8AT

hereby apply for an order under Section53(2) of the Wildlife and Countryside Act 1981
modifying the definitive map and statement for the area by

~~1. DELETING the [footpath] [bridleway] [restricted byway] [byway open to all traffic]
running from.....to.....~~

~~2. ADDING a [footpath] [bridleway] [restricted byway] [byway open to all traffic]
running from...POINT C on PURL/7/4.....to...POINT G on...PURL/8/1~~

~~3. ALTERING THE STATUS of the [footpath] [bridleway] [restricted byway] [byway
open to all traffic]
running from.....to.....
to [footpath] [bridleway] [restricted byway] [byway open to all traffic]~~

~~4. Modifying OTHER particulars shown in the map or statement relating to the [footpath]
[bridleway] [restricted byway] [byway open to all traffic]
running from.....to.....
by providing that~~

as shown on the map annexed to this application (see map; DMMO MAP ANNEXE 3)
I attach copies of the following evidence in support of this application (summary list of
evidence to be relied upon overleaf):

Dated:22nd February 2017.....Signed:  JN Szegota....

SUPPORTING EVIDENCE FOR THIS APPLICATION:

1) ADDITIONAL EVIDENCE FORMS ATTACHED SUBMITTED BY
Taylor, Mr & Mrs

G2) DATED AERIAL PHOTOGRAPH BY GOOGLE EARTH

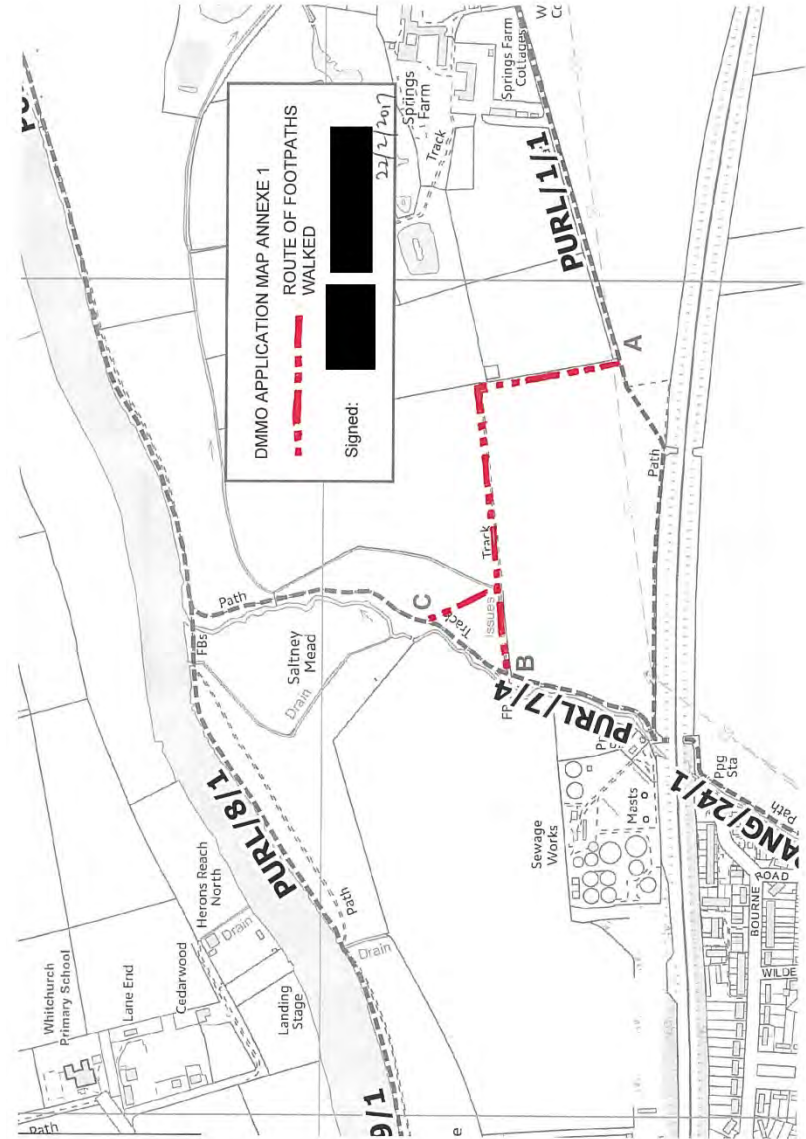
SUPPORTING EVIDENCE FOR THIS APPLICATION:

1) ADDITIONAL EVIDENCE FORMS ATTACHED SUBMITTED BY

- Bishop, Tim
- Burn, Ian
- Butler, Michael
- Darroch, Sue
- Davies, Jennifer
- Elbro, Debbie
- Gledhill, Kathy
- Guest, Mark
- Huti, Rita
- Jones, Simon
- Killick, Clive
- Lloyd, Martin
- Murray, Annie
- Painter, Gillian
- Pethica, Felicity
- Pocock, Andrew
- Szclarek, Anton
- Taylor, Mr & Mrs
- Wenczek, Carl
- Williams, Kevin
- Szegota, Sheila

G2) DATED AERIAL PHOTOGRAPH BY GOOGLE EARTH

41 Evidence Sheet



41 Map

Application for Modification Order

Form A

Wildlife and Countryside Act 1981

Definitive Map and Statement for West Berkshire

To: West Berkshire Council, Countryside, Council Offices, Market Street, Newbury RG14 5LD

I/WE (applicant name), JACQUELINE B. JOHNSON
of (applicant address), SOUTH DOWNS, BEENHAM
READING RG7 5NN

hereby apply for an order under Section 53(2) of the Wildlife and Countryside Act 1981 modifying the definitive map and statement for the area by (please circle the relevant section below and delete any words in square brackets that do not apply)

1. DELETING the [footpath] [bridleway] [restricted byway] [byway open to all traffic] running from.....to.....

2. ADDING a [footpath] [bridleway] [restricted byway] [byway open to all traffic] running from BEEN / 17/2 TO A4 ST. MARY'S CHURCH.....to..... BEEN / 177 HALL PLACE FARM TO A4 ALONG SIDE BEENHAM GRANGE

3. ALTERING THE STATUS of the [footpath] [bridleway] [restricted byway] [byway open to all traffic] running from.....to.....

to [footpath] [bridleway] [restricted byway] [byway open to all traffic] 4. Modifying OTHER particulars shown in the map or statement relating to the [footpath] [bridleway] [restricted byway] [byway open to all traffic]

running from.....to..... by providing that

as shown the map annexed to this application. I/WE attach copies of the following evidence in support of this application (please provide a summary list of all evidence to be relied upon overleaf):

Dated: 13 June 2017 Signed: [Redacted]

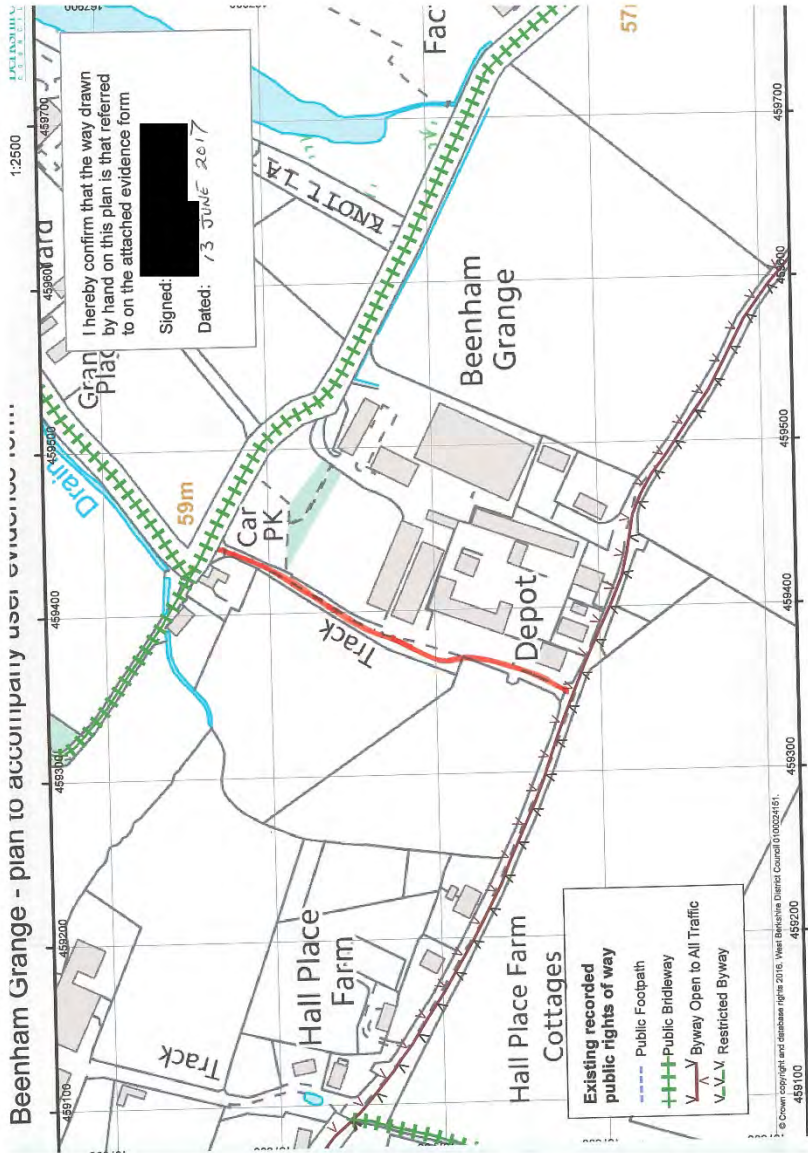
42 Application

User Evidence Forms attached to Application for Modification Order relating to track along Beenham Grange

- Mrs J Johnson, [Redacted]
Mrs E Aubrey, [Redacted]
Mr Graham Bowsher, [Redacted]
Ms Linda Clark, [Redacted]
Mr G Dunford, [Redacted]
Mr J Hammond [Redacted]
Mrs G Jackson [Redacted]
Mrs L McEwen [Redacted]
Mrs F Nordquist, [Redacted]
Mrs N Rice-Wood [Redacted]
Mrs G Wilkinson [Redacted]
Mr A Sambrook, [Redacted]
Mr P Nordquist, [Redacted]

J.B. Johnson
June 2017

42 Evidence Sheet



42 Map

Application for Modification Order Form A

Wildlife and Countryside Act 1981

Definitive Map and Statement for West Berkshire

To: West Berkshire Council, Countryside, Council Offices, Market Street, Newbury RG14 5LD

I/WE (applicant name), LOUISE TURNER acting on behalf of Speen, Shaw and Donnington Community Forum
of (applicant address) 24 Talbot Close, Newbury, Berks RG14 1UA

.....

hereby apply for an order under Section 53(2) of the Wildlife and Countryside Act 1981 modifying the definitive map and statement for the area by (please circle the relevant section below and delete any words in square brackets that do not apply)

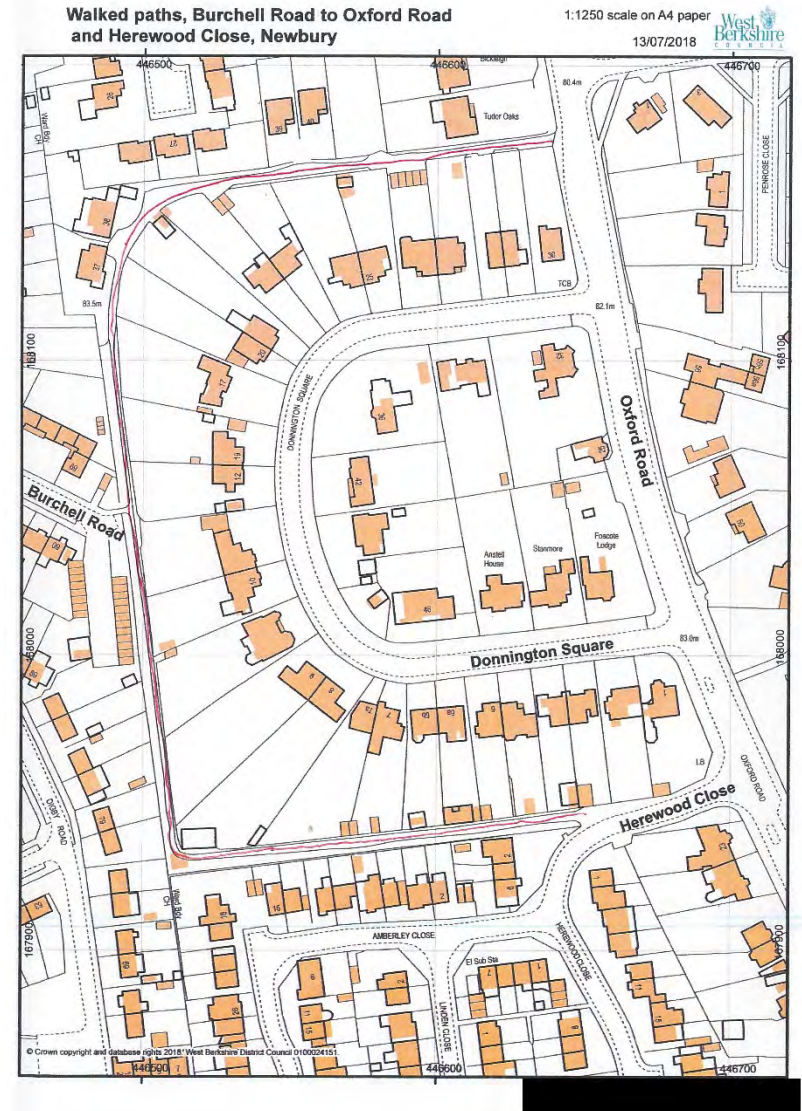
- DELETING the [footpath] [bridleway] [restricted byway] [byway open to all traffic] running from.....to.....
- ADDING a [footpath] [bridleway] [restricted byway] [byway open to all traffic] running from Hereward Close to Oxford road
- ALTERING THE STATUS of the [footpath] [bridleway] [restricted byway] [byway open to all traffic] running from.....to.....
to [footpath] [bridleway] [restricted byway] [byway open to all traffic]
- Modifying OTHER particulars shown in the map or statement relating to the [footpath] [bridleway] [restricted byway] [byway open to all traffic] running from.....to.....
by providing that

as shown the map annexed to this application.
I/WE attach copies of the following evidence in support of this application (please provide a summary list of all evidence to be relied upon overleaf):

Dated: 13.7.18..... Signed: [Redacted]

43 Application

Definitive Map and Statement from
Louise Turner
Definitive Map and Statement from
Mark Turner.



43 Evidence Sheet

43 Map

Application for Modification Order

Form A

Wildlife and Countryside Act 1981

Definitive Map and Statement for West Berkshire

To: West Berkshire Council, Countryside, Council Offices, Market Street, Newbury RG14 5LD

I/WE (applicant name), INKPEN PARISH COUNCIL

of (applicant address), c/o THE CLERK
2 ROBIN'S HILL RG17 9DP

hereby apply for an order under Section 53(2) of the Wildlife and Countryside Act 1981 modifying the definitive map and statement for the area by (please circle the relevant section below and delete any words in square brackets that do not apply)

1. ~~DELETING~~ the [footpath] [bridleway] [restricted byway] [byway open to all traffic]

running from to

2. ADDING a [footpath] [bridleway] [restricted byway] [byway open to all traffic]

running from RESTRICTED BYEWAY to SOUTH BRIDGE

3. ~~ALTERING THE STATUS~~ of the [footpath] [bridleway] [restricted byway] [byway open to all traffic]

running from to

to [footpath] [bridleway] [restricted byway] [byway open to all traffic]

4. Modifying OTHER particulars shown in the map or statement relating to the [footpath] [bridleway] [restricted byway] [byway open to all traffic]

running from to

by providing that

as shown the map annexed to this application.

I/WE attach copies of the following evidence in support of this application (please provide a summary list of all evidence to be relied upon overleaf).

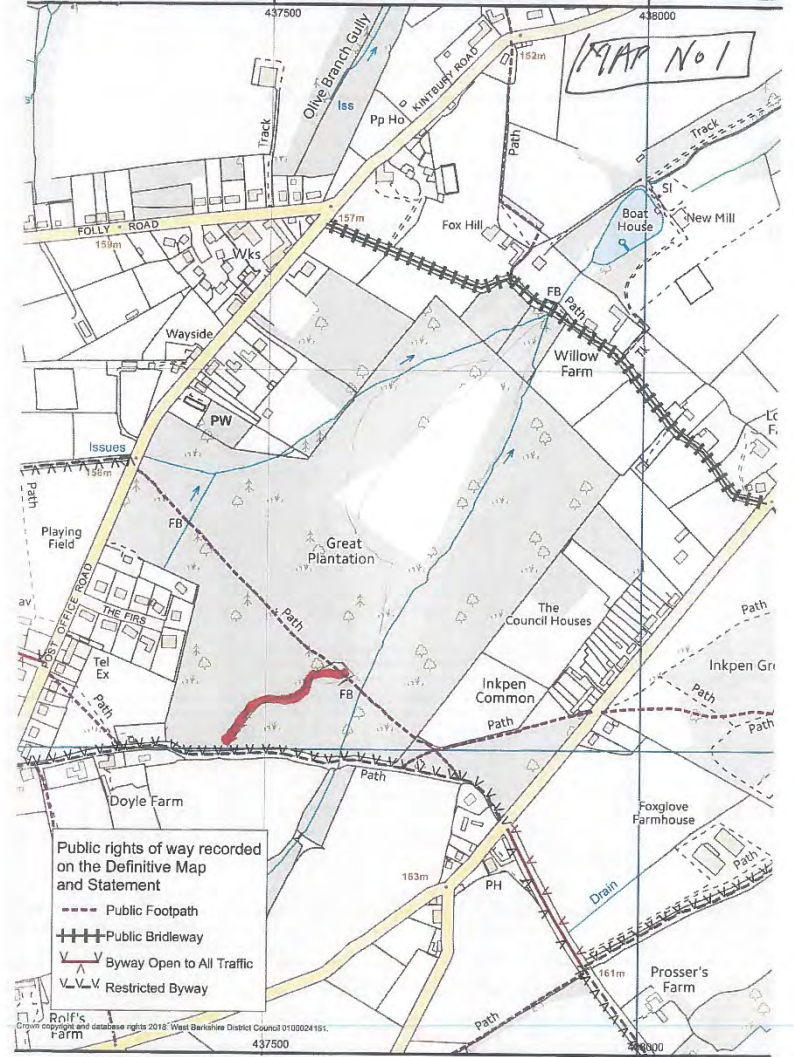
Dated: 24/08/2018 Signed: [Redacted]

CHAIRMAN

Great Plantation, Inkpen. Public rights of way recorded on Definitive Map and Statement (see key) and claimed public rights of way (marked by hand)

25/05/2018

1:5000



44 Application

44 Map

Application for Modification Order

Form A

Wildlife and Countryside Act 1981

Definitive Map and Statement for West Berkshire

To: West Berkshire Council, Countryside, Council Offices, Market Street, Newbury RG14 5LD

I/WE (applicant name), INKPEN PARISH COUNCIL
of (applicant address) 90 THE CLERK
2 ROBINS HILL R-G17 9DF

hereby apply for an order under Section 53(2) of the Wildlife and Countryside Act 1981 modifying the definitive map and statement for the area by (please circle the relevant section below and delete any words in square brackets that do not apply)

1. ~~DELETING~~ the [footpath] [bridleway] [restricted byway] [byway open to all traffic] running from to

2. ADDING [footpath] [bridleway] [restricted byway] [byway open to all traffic]

running from 1/4 15th FOOTWAY to WILLOW FARM SOUTH ROUTE
AND WAS RESTRICTED BY WAY

3. ~~ALTERING THE STATUS~~ of the [footpath] [bridleway] [restricted byway] [byway open to all traffic]


running from to
to [footpath] [bridleway] [restricted byway] [byway open to all traffic]

4. Modifying OTHER particulars shown in the map or statement relating to the [footpath] [bridleway] [restricted byway] [byway open to all traffic]

running from to
by providing that

as shown the map annexed to this application.

I/WE attach copies of the following evidence in support of this application (please provide a summary list of all evidence to be relied upon overleaf):

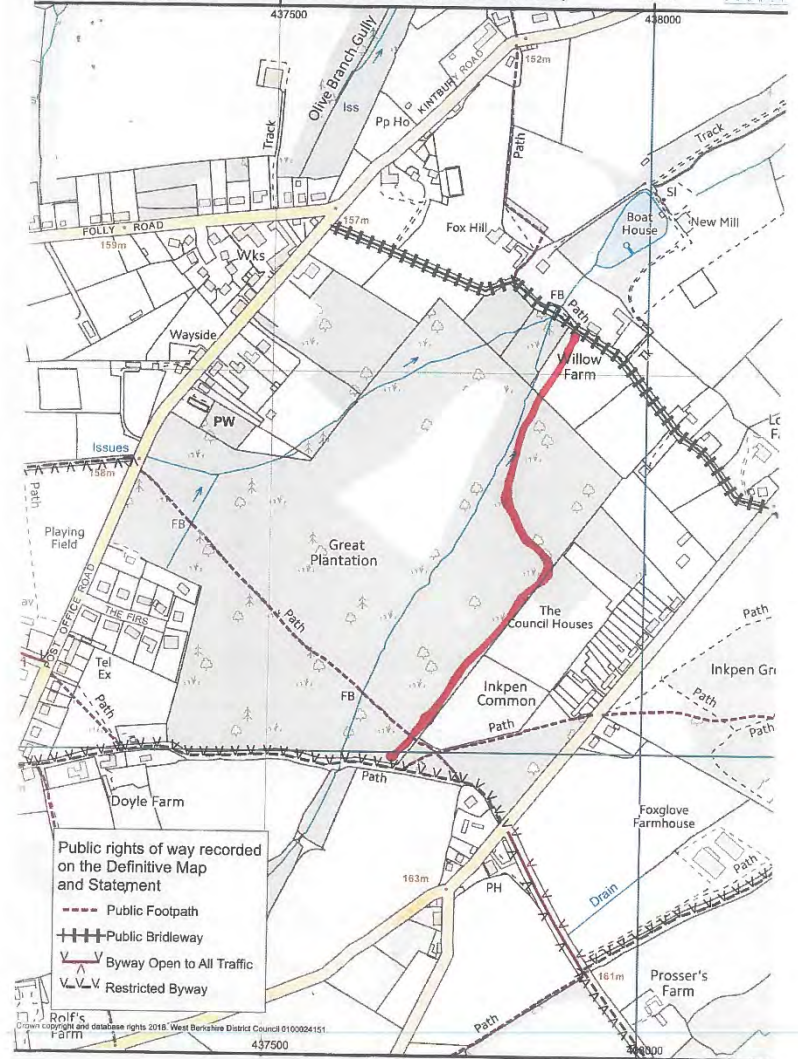
Dated 29/08/2018 Signed 

CHAIRMAN

45 Application

Great Plantation, Inkpen. Public rights of way recorded on Definitive Map and Statement (see key) and claimed public rights of way (marked by hand)

1:5000



45 Map

Application for Modification Order

Form A

Wildlife and Countryside Act 1981

Definitive Map and Statement for West Berkshire

To: West Berkshire Council, Countryside, Council Offices, Market Street, Newbury RG14 5LD

I/WE (applicant name), INKPEN PARISH COUNCIL

of (applicant address) 40 THE CLERK

2 ROBIN'S HILL RG17 9DP

hereby apply for an order under Section 53(2) of the Wildlife and Countryside Act 1981 modifying the definitive map and statement for the area by (please circle the relevant section below and delete any words in square brackets that do not apply)

1. DELETING the [footpath] [bridleway] [restricted byway] [byway open to all traffic] running from.....to.....

2. ADDING a [footpath] [bridleway] [restricted byway] [byway open to all traffic] running from BRIDGE (SOUTH) to WILLOW FARM - EAST
FOOTPATH SOUTH OF STREAM

3. ALTERING THE STATUS of the [footpath] [bridleway] [restricted byway] [byway open to all traffic]

running from.....to.....
to [footpath] [bridleway] [restricted byway] [byway open to all traffic]

4. Modifying OTHER particulars shown in the map or statement relating to the [footpath] [bridleway] [restricted byway] [byway open to all traffic]

running from.....to.....
by providing that

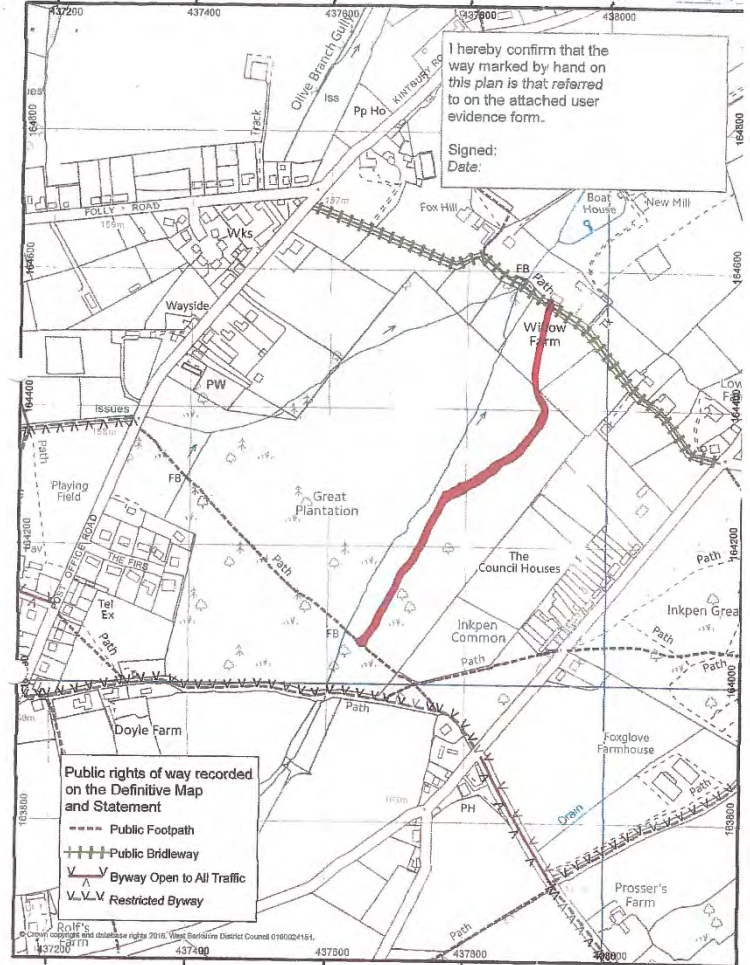
as shown the map annexed to this application.

I/WE attach copies of the following evidence in support of this application (please provide a summary list of all evidence to be relied upon overleaf):

Dated: 24/08/2018 Signed: 

Great Plantation, Inkpen map to accompany user evidence form

25/05/2018
1:5000
West Berkshire



46 Application

46 Map

Application for Modification Order

Form A

Wildlife and Countryside Act 1981

Definitive Map and Statement for West Berkshire

To: West Berkshire Council, Countryside, Council Offices, Market Street, Newbury
RG14 5LD

I/WE (applicant name) INKPEN PARISH COUNCIL

of (applicant address) 70 THE CLERK

2, ROBIN'S HILL, INKPEN, RG7 9DP

hereby apply for an order under Section 53(2) of the Wildlife and Countryside Act 1981 modifying the definitive map and statement for the area by (please circle the relevant section below and delete any words in square brackets that do not apply)

1. DELETING the [footpath] [bridleway] [restricted byway] [byway open to all traffic]

running from to

2. ADDING a [footpath] [bridleway] [restricted byway] [byway open to all traffic]

running from N. HILTON FOOTPATH to WILLOW FARM (EAST)

3. ALTERING THE STATUS of the [footpath] [bridleway] [restricted byway] [byway open to all traffic] IN A NORTHERN DIRECTION

running from to

to [footpath] [bridleway] [restricted byway] [byway open to all traffic]


4. Modifying OTHER particulars shown in the map or statement relating to the [footpath] [bridleway] [restricted byway] [byway open to all traffic]

running from to

by providing that

as shown the map annexed to this application.

I/WE attach copies of the following evidence in support of this application (please provide a summary list of all evidence to be relied upon overleaf):

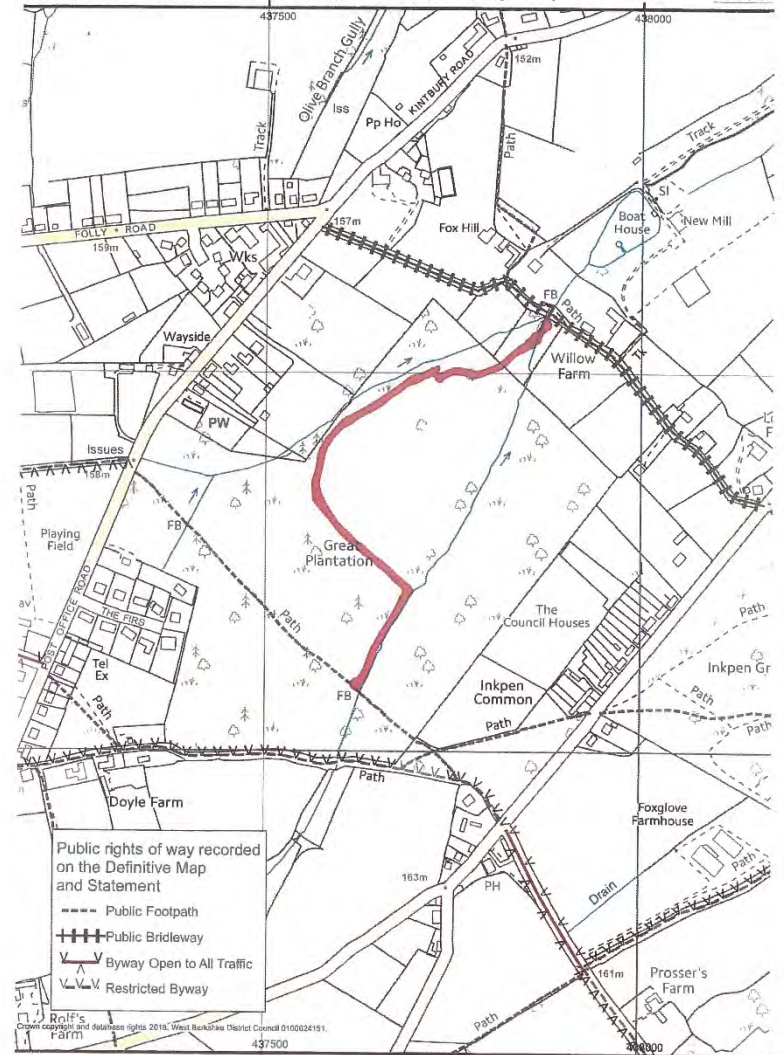
Dated 24/08/2018 Signed: 

(MAYOR)

Great Plantation, Inkpen. Public rights of way recorded on Definitive Map and Statement (see key) and claimed public rights of way (marked by hand)

20/08/2018
1:5000

West Berkshire Council



47 Application

47 Map

Application for Modification Order

Form A

Wildlife and Countryside Act 1981

Definitive Map and Statement for West Berkshire

To: West Berkshire Council, Countryside, Council Offices, Market Street, Newbury
RG14 5LD

I/WE (applicant name), INKPEN PARISH COUNCIL
of (applicant address) 9/O THE CLERK
2 ROBIN'S HILL RG17 9PX

hereby apply for an order under Section 53(2) of the Wildlife and Countryside Act 1981
modifying the definitive map and statement for the area by (please circle the relevant
section below and delete any words in square brackets that do not apply)

1. DELETING the [footpath] [bridleway] [restricted byway] [byway open to all traffic]
running from to

1. ADDING a [footpath] [bridleway] [restricted byway] [byway open to all traffic]
running from N17.5th Footpath to WILLOW FARM ALONG
the stream and clay pits

3. ALTERING THE STATUS of the [footpath] [bridleway] [restricted byway] [byway
open to all traffic]
running from to
NORTH
OF STREAM.

to [footpath] [bridleway] [restricted byway] [byway open to all traffic]

4. Modifying OTHER particulars shown in the map or statement relating to the [footpath]
[bridleway] [restricted byway] [byway open to all traffic]

running from to

by providing that

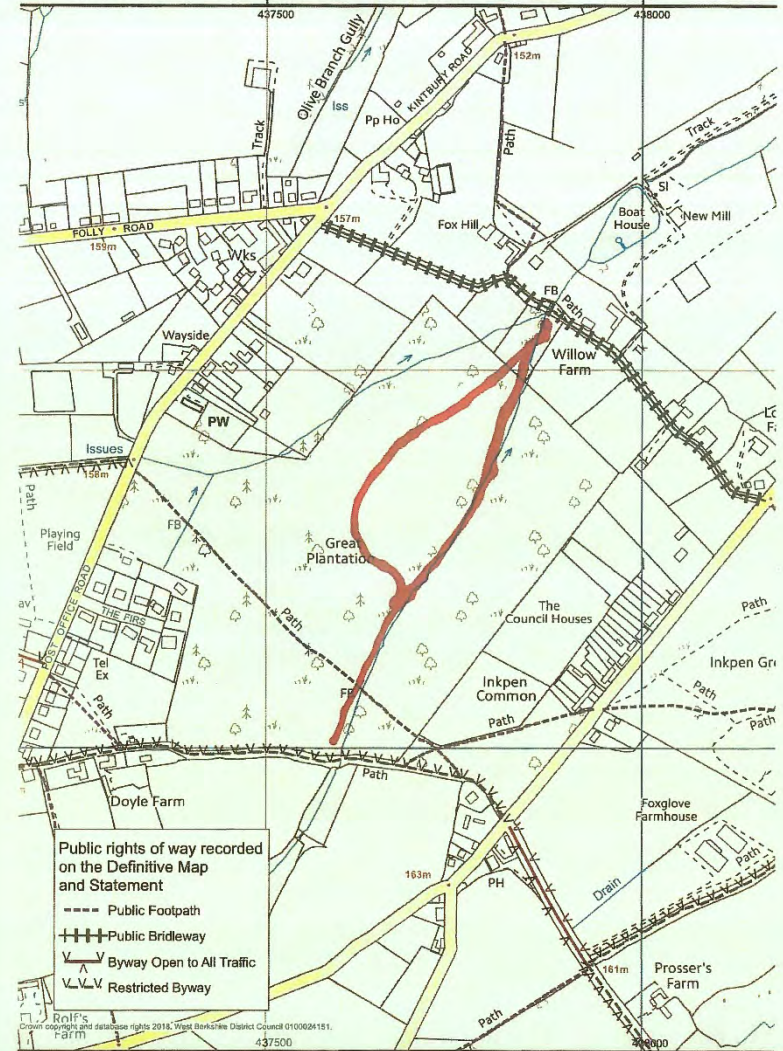
as shown the map annexed to this application.
I/WE attach copies of the following evidence in support of this application (please
provide a summary list of all evidence to be relied upon overleaf):

Dated: 24/08/2018 Signed: [Redacted]

48 Application

Great Plantation, Inkpen. Public rights of way recorded on Definitive Map and Statement (see key) and claimed public rights of way (marked by hand)

25/03/2018
1:5000



48 Map

Application for Modification Order

Form A

Wildlife and Countryside Act 1981

Definitive Map and Statement for West Berkshire

To: West Berkshire Council, Countryside, Council Offices, Market Street, Newbury RG14 5LD

THE (applicant name), STRATFIELD MORTIMER PARISH COUNCIL

of (applicant address), 22 VICTORIA ROAD, MORTIMER

READING RG7 3SH

hereby apply for an order under Section 53(2) of the Wildlife and Countryside Act 1981 modifying the definitive map and statement for the area by (please circle the relevant section below and delete any words in square brackets that do not apply)

1. DELETING the [footpath] [bridleway] [restricted byway] [byway open to all traffic] running from to

2. ADDING a [footpath] [bridleway] [restricted byway] [byway open to all traffic] running from WINDMILL ROAD to THE BEVERS

3. ALTERING THE STATUS of the [footpath] [bridleway] [restricted byway] [byway open to all traffic] running from to to [footpath] [bridleway] [restricted byway] [byway open to all traffic]

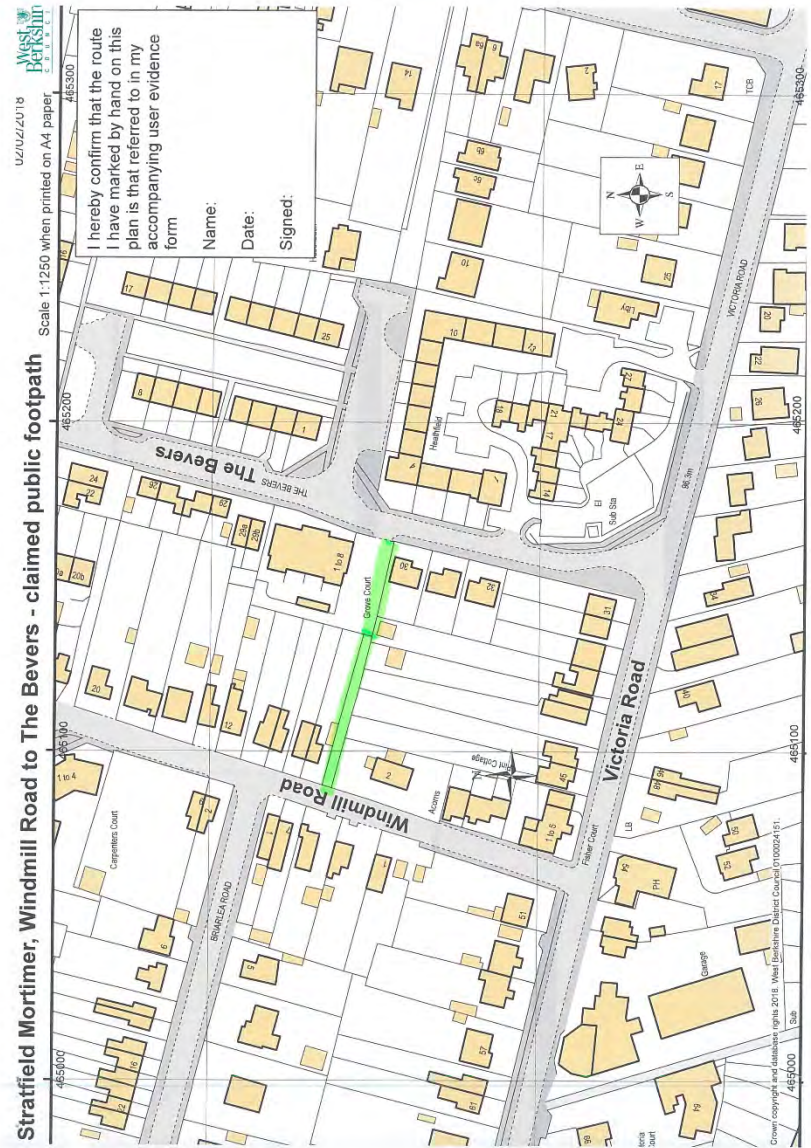
4. Modifying OTHER particulars shown in the map or statement relating to the [footpath] [bridleway] [restricted byway] [byway open to all traffic] running from to by providing that

as shown the map annexed to this application.

THE attach copies of the following evidence in support of this application (please provide a summary list of all evidence to be relied upon overleaf):

Dated: 2.10.15 Signed: [Redacted]

49 Application



49 Map

Application for Modification Order

Form A

Wildlife and Countryside Act 1981

Definitive Map and Statement for West Berkshire

To: West Berkshire Council, Countryside, Council Offices, Market Street, Newbury RG14 5LD

WE (applicant name), STRATFIELD MORTIMER PARISH COUNCIL

of (applicant address), 27 VICTORIA ROAD, MORTIMER

READING RG7 3SH

hereby apply for an order under Section 53(2) of the Wildlife and Countryside Act 1981 modifying the definitive map and statement for the area by (please circle the relevant section below and delete any words in square brackets that do not apply)

1. DELETING the [footpath] [bridleway] [restricted byway] [byway open to all traffic]

running from to

2. ADDING a [footpath] [bridleway] [restricted byway] [byway open to all traffic]

running from STEPHENS FIRS to STEPHENS ROAD/VICTORIA ROAD

3. ALTERING THE STATUS of the [footpath] [bridleway] [restricted byway] [byway open to all traffic]

running from to

to [footpath] [bridleway] [restricted byway] [byway open to all traffic]

4. Modifying OTHER particulars shown in the map or statement relating to the [footpath] [bridleway] [restricted byway] [byway open to all traffic]

running from to

by providing that

.....

.....

as shown the map annexed to this application.

WE attach copies of the following evidence in support of this application (please provide a summary list of all evidence to be relied upon overleaf):

Dated: 02.10.2019 Signed: [Redacted]

50 Application



50 Map

I hereby confirm that the route I have marked by hand on this plan is that referred to in my accompanying user evidence form

Name: _____
 Date: _____
 Signed: _____

Application for Modification Order

Form A

Wildlife and Countryside Act 1981

Definitive Map and Statement for West Berkshire

To: West Berkshire Council, Countryside, Council Offices, Market Street, Newbury RG14 5LD

1/WE (applicant name), STRATFIELD MORTIMER PARISH COUNCIL

of (applicant address), 27 VICTORIA ROAD, MORTIMER

READING RG7 3SH

hereby apply for an order under Section 53(2) of the Wildlife and Countryside Act 1981 modifying the definitive map and statement for the area by (please circle the relevant section below and delete any words in square brackets that do not apply)

1. DELETING the [footpath] [bridleway] [restricted byway] [byway open to all traffic] running from.....to.....

2. ADDING a [footpath] [bridleway] [restricted byway] [byway open to all traffic] running from STEPHENS CLOSE to STEPHENS FIRS

3. ALTERING THE STATUS of the [footpath] [bridleway] [restricted byway] [byway open to all traffic] running from.....to..... to [footpath] [bridleway] [restricted byway] [byway open to all traffic]

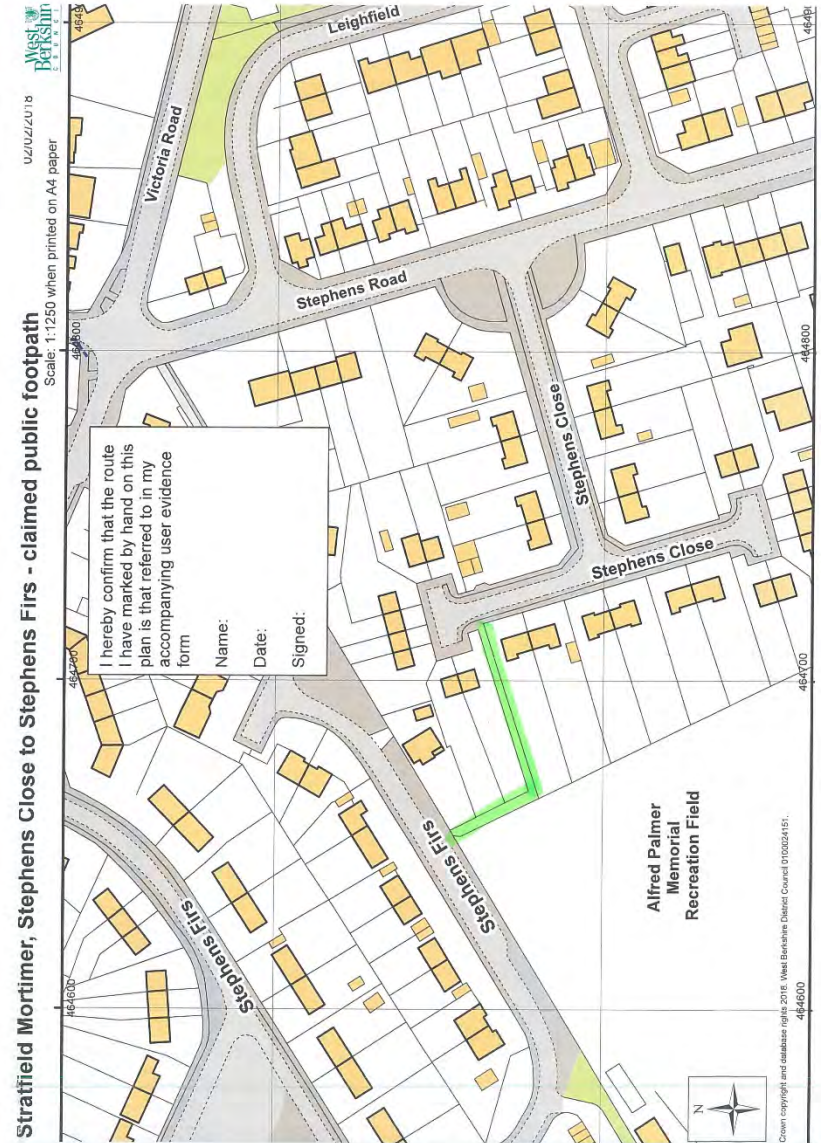
4. Modifying OTHER particulars shown in the map or statement relating to the [footpath] [bridleway] [restricted byway] [byway open to all traffic]

running from.....to..... by providing that

as shown the map annexed to this application.

1/WE attach copies of the following evidence in support of this application (please provide a summary list of all evidence to be relied upon overleaf):

Dated: 21.04.2019 Signed: [Redacted]



51 Application

51 Map

Application for Modification Order

Form A

Wildlife and Countryside Act 1981

Definitive Map and Statement for West Berkshire

To: West Berkshire Council, Countryside, Council Offices, Market Street, Newbury RG14 5LD

I/~~we~~ (applicant name) NEAL JAMES PIKE
of (applicant address) 2, LIGNEIL CLOSE, HUNGERFORD,
BERKS RG17 0BW

hereby apply for an order under Section 53(2) of the Wildlife and Countryside Act 1981 modifying the definitive map and statement for the area by (please circle the relevant section below and delete any words in square brackets that do not apply)

1. DELETING the [footpath] [bridleway] [restricted byway] [byway open to all traffic] running from to

2. ADDING a [footpath] [~~bridleway~~] [~~restricted byway~~] [~~byway open to all traffic~~] running from KINTBURY 1A to THE PUBLIC ROAD AVINGTON

3. ALTERING THE STATUS of the [footpath] [bridleway] [restricted byway] [byway open to all traffic]

running from to
to [footpath] [bridleway] [restricted byway] [byway open to all traffic]

4. Modifying OTHER particulars shown in the map or statement relating to the [footpath] [bridleway] [restricted byway] [byway open to all traffic]

running from to
by providing that

as shown the map annexed to this application.

I/~~we~~ attach copies of the following evidence in support of this application (please provide a summary list of all evidence to be relied upon overleaf):

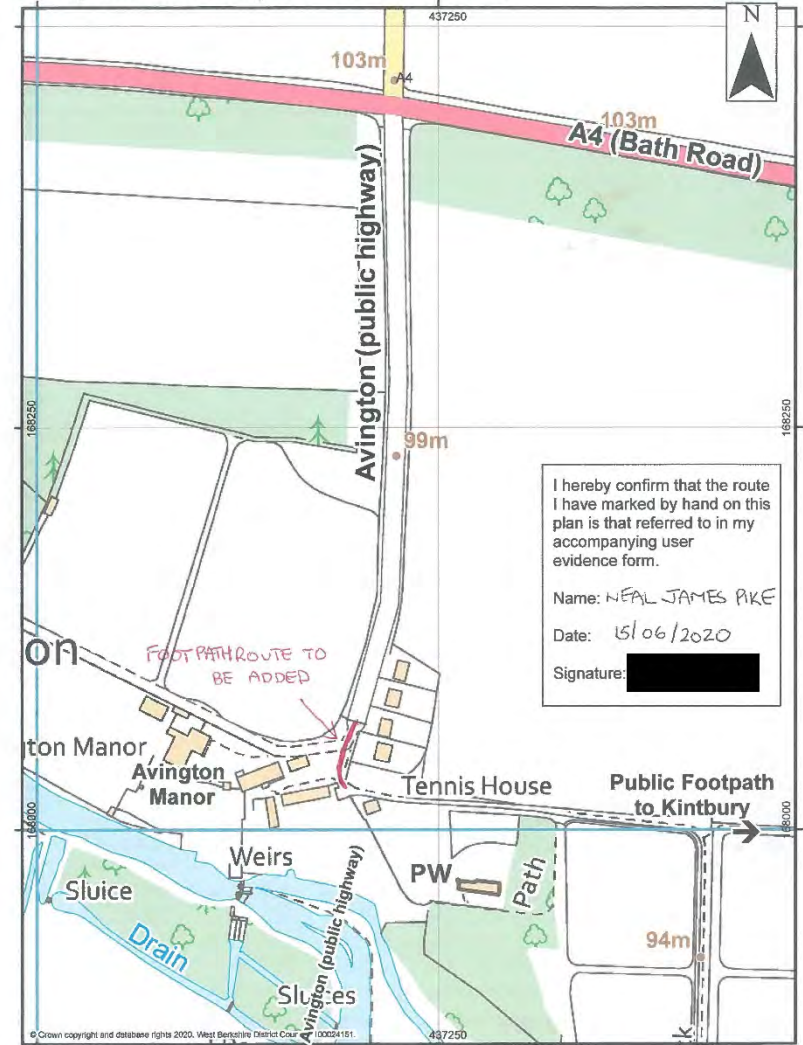
Dated: 15/06/2020 Signed: [Redacted]

52 Application

Avington, Kintbury map to accompany user evidence form

Scale 1:2500 on A4 paper

19/05/2020



I hereby confirm that the route I have marked by hand on this plan is that referred to in my accompanying user evidence form.

Name: NEAL JAMES PIKE

Date: 15/06/2020

Signature: [Redacted]

52 Map

Application for Modification Order

Form A

Wildlife and Countryside Act 1981

Definitive Map and Statement for West Berkshire

To: West Berkshire Council, Countryside, Council Offices, Market Street, Newbury RG14 5LD

I/WE, Thatcham Town Council

Of: c/o The Town Clerk, Thatcham Town Council, Brownsfield Road, Thatcham, RG18 3HF

hereby apply for an order under Section 53(2) of the Wildlife and Countryside Act 1981 modifying the definitive map and statement for the area by:

1. ADDING a footpath running from Foxglove Way, Thatcham, from the pedestrian barrier between numbers 32 and 34, to the entry to the wood known as The Plantation.
2. ADDING a footpath running from the entry to the wood known as The Plantation to the gate which provides access to The Plantation from Floral Way.
3. ADDING a footpath running from the entry to the wood known as The Plantation to the opening in the fence which provides access to The Plantation from Floral Way.
4. ADDING a footpath running within The Plantation from the gate to the opening in the fence known which both provide access to The Plantation from Floral Way.

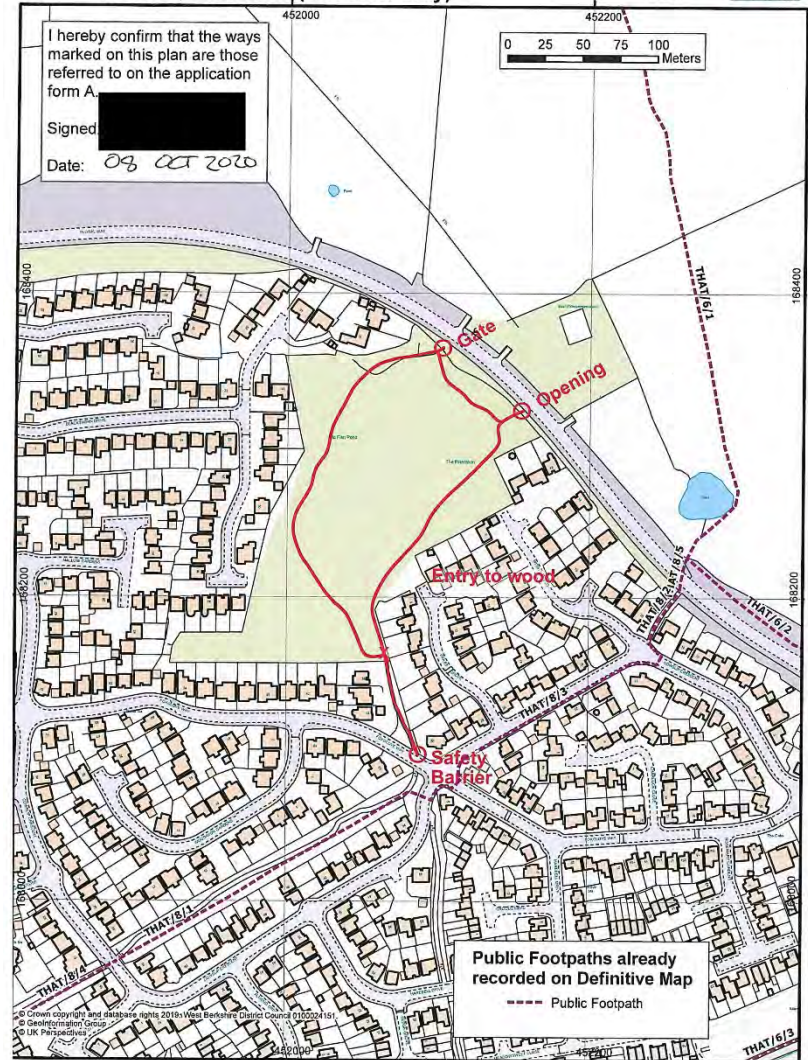
as shown the map annexed to this application.

I/WE attach copies of the following evidence in support of this application (please provide a summary list of all evidence to be relied upon overleaf):

Dated: 8th OCTOBER 2020 Signed: [Redacted]

Plan to accompany Application Form A
The Plantation, Thatcham (off Floral Way)

Date: 18/09/2020
1:2500



53 Application

53 Map

Wildlife and Countryside Act 1981

Definitive Map and Statement for West Berkshire

To: West Berkshire Council, Countryside, Council Offices, Market Street, Newbury RG14 5LD

I,Anthony James Muschamp Vickers

of62 Craven Road....

.....Newbury, Berkshire RG14 5NJ.....

hereby apply for an order under Section53(2) of the Wildlife and Countryside Act 1981 modifying the definitive map and statement for the area by

ADDING a [footpath]

running from...Andover Road to...Sidestrand Road, Newbury

by providing that the existing path which already has private rights associated with adjoining properties and which existed before those properties were built, also which has street lighting provided and maintained by Newbury Town Council along its length, be given the protection afforded by being on the Definitive Map

as shown the map annexed to this application.

I attach copies of the following evidence in support of this application (please provide a summary list of all evidence to be relied upon overleaf):

1. Council's online map showing 'private street' leading from Andover Road to the terrace 1-6 Fairview, also three 'parish' street lamp columns;
2. Land Registry plans of adjoining properties showing that between them there exists private rights of access in both directions;
3. Extract of 1920s OS map showing path existing prior to the building of the two properties SW of the path.



54 Map

Dated: 26th October 2020 Signed:



Wildlife and Countryside Act 1981

Definitive Map and Statement for West Berkshire

To: West Berkshire Council, Countryside, Council Offices, Market Street, Newbury RG14 5LD

WE (applicant name), Streatley Parish Council...

of (applicant address) c/o 8 The Bull Meadow Streatley RG8 9QD

hereby apply for an order under Section 53(2) of the Wildlife and Countryside Act 1981 modifying the definitive map and statement for the area by (please circle the relevant section below and delete any words in square brackets that do not apply)

1. DELETING the [footpath] [bridleway] [restricted byway] [byway open to all traffic]

running from.....to.....

2. ADDING a footpath running from Hill Gardens (behind No. 2) .to Green Hill (top of steps from Reading Road) Streatley

3. ALTERING THE STATUS of the [footpath] [bridleway] [restricted byway] [byway open to all traffic]

running from.....to.....

to [footpath] [bridleway] [restricted byway] [byway open to all traffic]

4. Modifying OTHER particulars shown in the map or statement relating to the [footpath] [bridleway] [restricted byway] [byway open to all traffic]

running from.....to.....

by providing that

.....

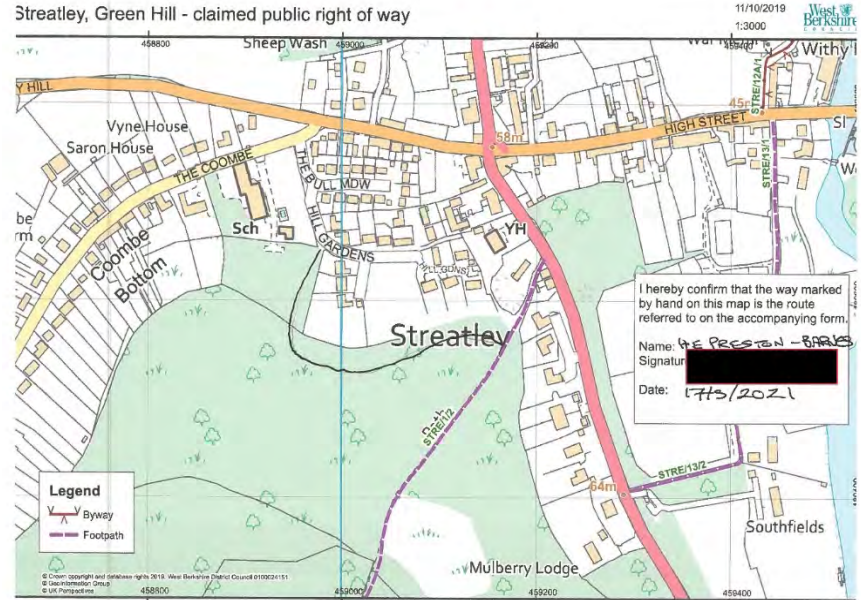
.....

as shown the map annexed to this application.

I/WE attach copies of the following evidence in support of this application (please provide a summary list of all evidence to be relied upon overleaf):

Dated: 17/05/2021 Signed: [Redacted]

Streatley, Green Hill - claimed public right of way



55 Map

Wildlife and Countryside Act 1981

Definitive Map and Statement for West Berkshire

To: West Berkshire Council, Countryside, Council Offices, Market Street, Newbury RG14 5LD

I/WE (applicant name), NEAL JAMES PIKE

of (applicant address), 2, LIGWELL CLOSE, HUNGERFORD, BERKS RG17 0BW

hereby apply for an order under Section 53(2) of the Wildlife and Countryside Act 1981 modifying the definitive map and statement for the area by (please circle the relevant section below and delete any words in square brackets that do not apply)

1. DELETING the [footpath] [bridleway] [restricted byway] [byway open to all traffic] running from.....to.....

2. ADDING a [footpath] [bridleway] [restricted byway] [byway open to all traffic] running from HORNHILL (A) to INKPEN 511 (B)

3. ALTERING THE STATUS of the [footpath] [bridleway] [restricted byway] [byway open to all traffic] running from.....to.....

to [footpath] [bridleway] [restricted byway] [byway open to all traffic]

4. Modifying OTHER particulars shown in the map or statement relating to the [footpath] [bridleway] [restricted byway] [byway open to all traffic]

running from.....to.....

by providing that

.....

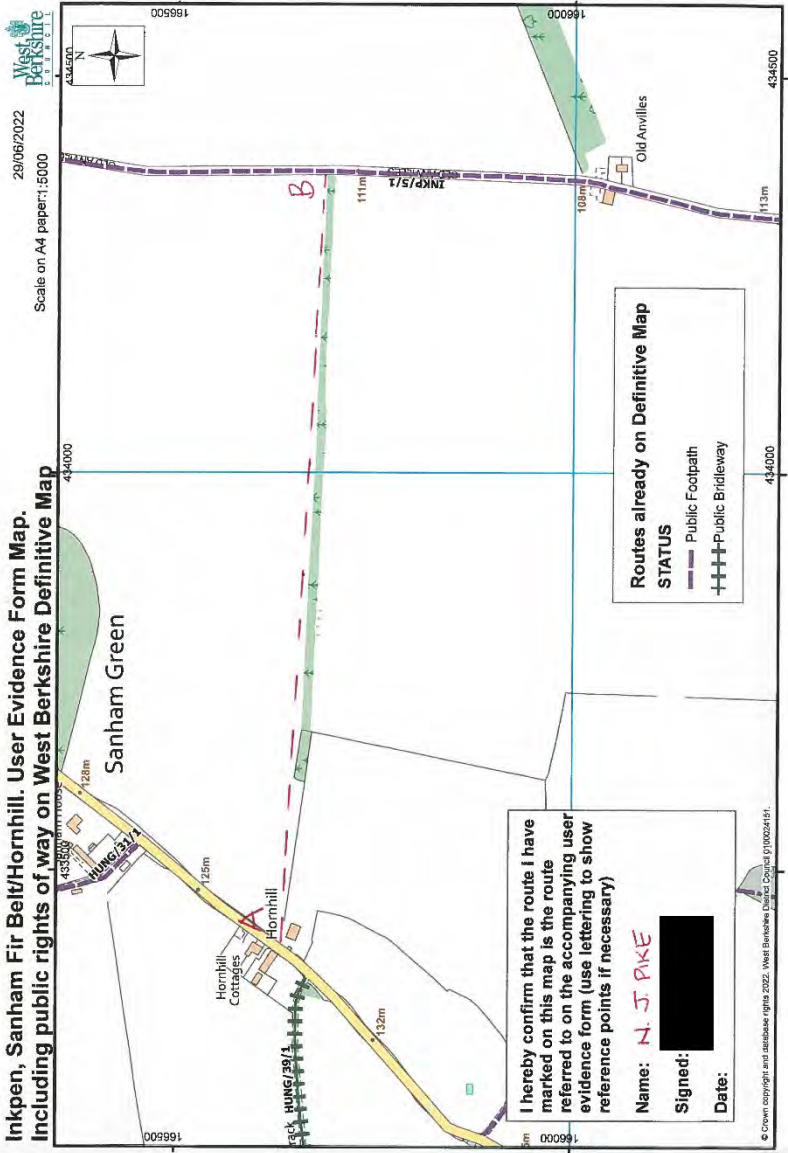
.....

as shown the map annexed to this application.

I/WE attach copies of the following evidence in support of this application (please provide a summary list of all evidence to be relied upon overleaf):

Dated: 29/11/2022 Signed: [Redacted]

- ① Three user evidence forms
- ② Inland Revenue survey to follow seperately from Lucy Peck.



56 MAP

Wildlife and Countryside Act 1981

Definitive Map and Statement for West Berkshire

To: West Berkshire Council, Countryside, Council Offices, Market Street, Newbury RG14 5LD

I/WE (applicant name) EWING FLETCHER AND WEST BATHING ROMANES

of (applicant address) [REDACTED] HAWKING, NEWCASTLE
BATHING, BATH, DEVON

hereby apply for an order under Section 53(2) of the Wildlife and Countryside Act 1981 modifying the definitive map and statement for the area by (please circle the relevant section below and delete any words in square brackets that do not apply)

1. DELETING the [footpath] [bridleway] [restricted byway] [byway open to all traffic] running from.....to.....

2. ADDING a [footpath] [bridleway] [restricted byway] [byway open to all traffic] running from THE WOODS ON SANDHAM GREEN to NORTH OF THE TRAIL NEAR HORNHILL

3. ALTERING THE STATUS of the [footpath] [bridleway] [restricted byway] [byway open to all traffic] running from.....to.....

to [footpath] [bridleway] [restricted byway] [byway open to all traffic]

4. Modifying OTHER particulars shown in the map or statement relating to the [footpath] [bridleway] [restricted byway] [byway open to all traffic]

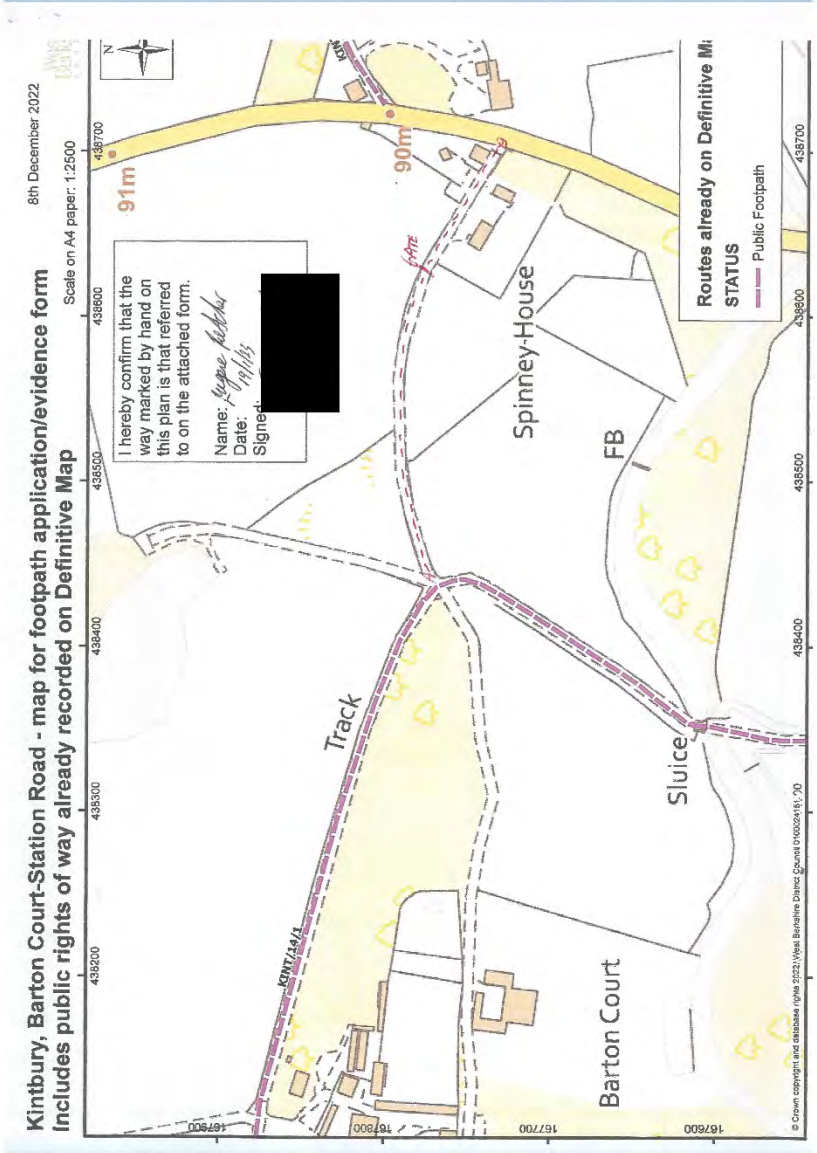
running from.....to.....

by providing that

as shown the map annexed to this application.
 I/WE attach copies of the following evidence in support of this application (please provide a summary list of all evidence to be relied upon overleaf):

Dated: 19/1/23 Signed: [REDACTED]

57 Application



57 MAP

Form A

Application for Modification Order

Wildlife and Countryside Act 1981

Definitive Map and Statement for West Berkshire

To: West Berkshire Council, Countryside, Council Offices, Market Street, Newbury RG14 5LD

Applicant name: GRAVIN BAILEY & ANUPAMA BAILEY
 of (applicant address) ROSE COTTAGE, SUCKLEBURY ALEY, COLD ASH, THATCHAM, RG18 9NH

hereby apply for an order under Section 53(2) of the Wildlife and Countryside Act 1981 modifying the definitive map and statement for the area by (please circle the relevant section below and delete any words in square brackets that do not apply)

- ~~1. DELETING the [footpath] [bridleway] [restricted by way] [byway open to all traffic] running from _____ to _____~~
- ~~2. ADDING a [footpath] [bridleway] [restricted by way] [byway open to all traffic] running from _____ to _____~~
- ~~3. ALTERING THE STATUS of the [footpath] [bridleway] [restricted by way] [byway open to all traffic] running from _____ to _____ to [footpath] [bridleway] [restricted by way] [byway open to all traffic]~~
4. Modifying OTHER particulars shown in the map or statement relating to the [footpath] [bridleway] [restricted by way] [byway open to all traffic] running from WESTERN END OF 26/1 to EAST GATE POST OF ROSE COTTAGE by providing that THE WIDTH OF COLD/26/1 IS RECORDED ON THE DEFINITIVE STATEMENT.

as shown the map annexed to this application.

WE attach copies of the following evidence in support of this application (please provide a summary list of all evidence to be relied upon overleaf):

Dated: 24th Feb 2023 Signed:

58 Application

- MODIFICATION ORDER Z91

- DEFINING A SECTION OF WAY COVERING A LENGTH OF 14 METRES BETWEEN THE WESTERN END OF BYWAY Z6 COLD ASH AND THE SOUTHERN END OF BYWAY S COLD ASH.

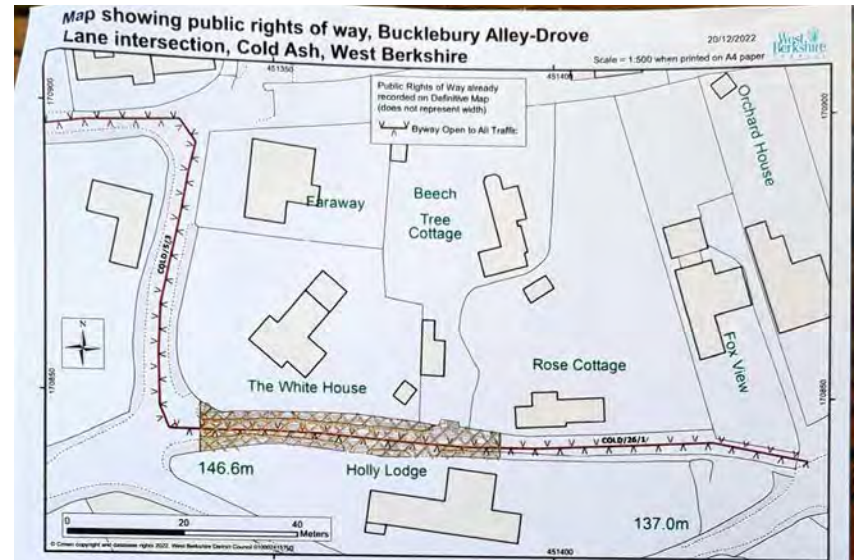
- PHOTOGRAPHIC EVIDENCE

- VARIOUS PHOTOGRAPHS OF THE AREA UNDER WHICH THE MODIFICATION ORDER RELATES.

- DOCUMENTATION AND COLLATERAL RELATING TO PREVIOUS EXAMINATION OF THE AREA UNDER WHICH THE MODIFICATION ORDER RELATES.

- USER EVIDENCE FORMS & WRITTEN STATEMENTS.

58 Evidence List



THE AREA SHADED ABOVE ENCOMPASSES THE WIDER SECTION OF BYWAY COB/26/1 FROM THE WESTERN END OF BYWAY Z6 COLD ASH TO THE POINT AT WHICH COB/26/1 BECOMES TOO NARROW FOR CARS TO TRAVEL, WHICH IS THE GATEPOST OF ROSE COTTAGE. THE SHADED AREA INCLUDES GRASS VERGES, OR BANKS, THAT BORDER BOTH 'THE WHITE HOUSE' AND 'HOLLY LODGE' PROPERTIES.

58 MAP

Form A

Application for Modification Order

Wildlife and Countryside Act 1981

Definitive Map and Statement for West Berkshire

To: West Berkshire Council, Countryside, Council Offices, Market Street, Newbury
RG14 5LD

I/WE (applicant name), GRAVIN BAILEY
of (applicant address) ROSE COTTAGE, BUCKLESDRY
ALLEN, COLD ASH, THATCHAM, REIGHAM

hereby apply for an order under Section 53(2) of the Wildlife and Countryside Act 1981 modifying the definitive map and statement for the area by (please circle the relevant section below and delete any words in square brackets that do not apply)


1. ~~DELETING the [footpath] [bridleway] [restricted byway] [byway open to all traffic]~~
running from _____ to _____

2. ~~ADDING a [footpath] [bridleway] [restricted byway] [byway open to all traffic]~~
running from _____ to _____

3. ~~ALTERING THE STATUS of the [footpath] [bridleway] [restricted byway] [byway open to all traffic]~~
running from _____ to _____
to [footpath] [bridleway] [restricted byway] [byway open to all traffic]

4. Modifying OTHER particulars shown in the map or statement relating to the [footpath] [bridleway] [restricted byway] [byway open to all traffic]
running from SOUTHERN END OF SWAY 5 to SOUTHERN BOUNDARY OF 'FARAWAY'
by providing that THE WIDTH OF COLD/5/3 IS RECORDED
ON THE DEFINITIVE STATEMENT

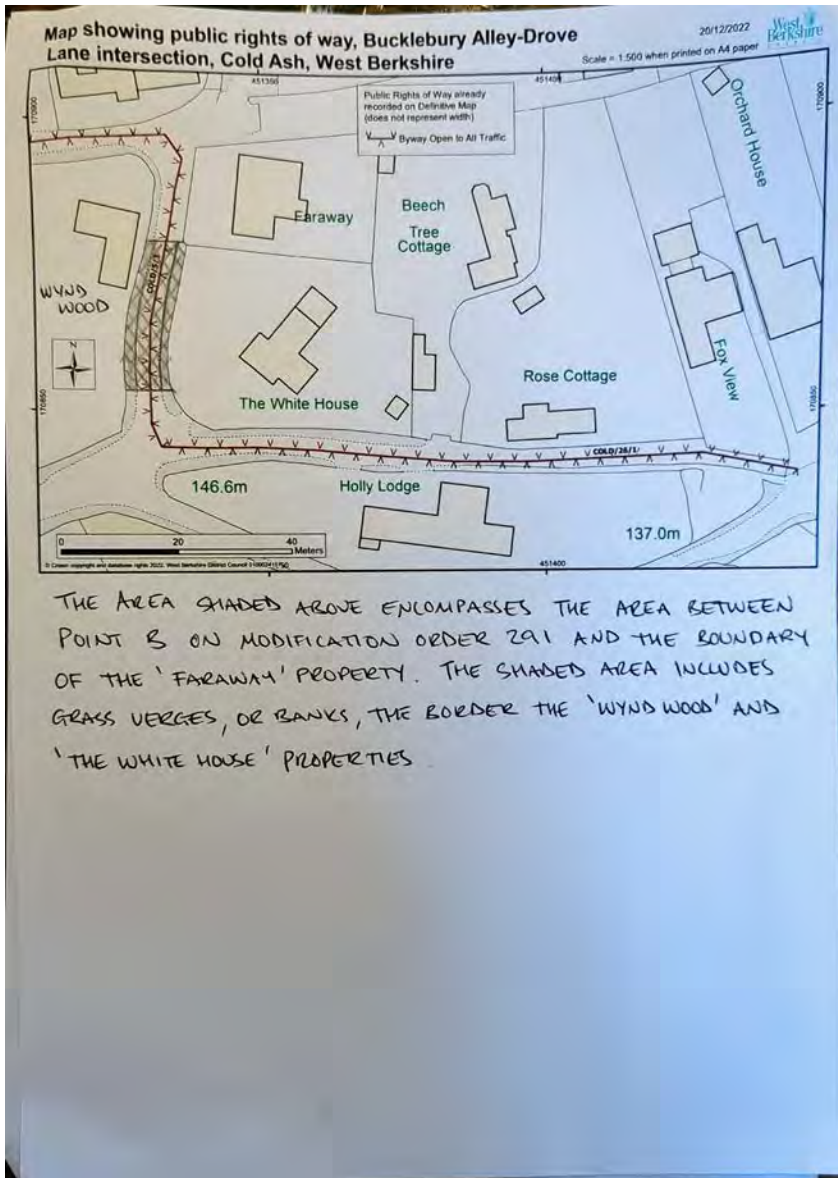
as shown the map annexed to this application.
I/WE attach copies of the following evidence in support of this application (please provide a summary list of all evidence to be relied upon overleaf):

Dated: 3rd Feb 2023 Signed: 

59 Application

- MODIFICATION ORDER 291
 - DEFINING A SECTION OF WAY COVERING A LENGTH OF 14 METRES BETWEEN THE WESTERN END OF BYWAY 26 COLD ASH AND THE SOUTHERN END OF BYWAY 5 COLD ASH.
- PHOTOGRAPHIC EVIDENCE
 - VARIOUS PHOTOGRAPHS OF THE AREA UNDER WHICH THE MODIFICATION ORDER RELATES.
- DOCUMENTATION AND COLLATERAL RELATING TO PREVIOUS EXAMINATION OF THE AREA UNDER WHICH THE MODIFICATION ORDER RELATES.
- USER EVIDENCE FORMS & WRITTEN STATEMENTS.

59 Evidence list



59 MAP

Application for Modification Order

Form A

Wildlife and Countryside Act 1981

Definitive Map and Statement for West Berkshire

To: West Berkshire Council, Countryside, Market Street, NEWBURY, RG14 5LD

I, **Simon Bottomley** (for and on behalf of the residents of Upper Eddington who have provided evidence listed overleaf)

of 25 Hamblin Meadow,
Upper Eddington
Hungerford
RG170HJ

hereby apply for an order under Section 53(2) of the Wildlife and Countryside Act 1981 modifying the definitive map and statement for the area by (please circle the relevant section below and delete any words in square brackets that do not apply)

1. DELETING the [footpath] [bridleway] [restricted byway] [byway open to all traffic]

running from.....to.....

2. ADDING a byway open to all traffic

running from the two intersections where the lane to Eddington Mill joins Upper Eddington Lane (behind Hamblin Meadow and adjacent to Lorelei Cottage) running down the lane to Eddington Mill to the point where it joins an existing footpath between Mill Cottage and the residence known as The Barn.

3. ALTERING THE STATUS of the [footpath] [bridleway] [restricted byway] [byway open to all traffic]

running from.....to.....

to [footpath] [bridleway] [restricted byway] [byway open to all traffic]

4. Modifying OTHER particulars shown in the map or statement relating to the [footpath] [bridleway] [restricted byway] [byway open to all traffic]

as shown the map annexed to this application.

I attach copies of the following evidence in support of this application (please provide a summary list of all evidence to be relied upon overleaf):

9th August 2023

Dated: Signed:



60.1 Application, Eddington

Application for Modification Order

The intent of this application is to preserve the use described by the individuals listed below in their respective Evidence Forms: Primarily the current and historic use of the route as a safe pedestrian passage to join the existing footpath along the River Kennet to access Hungerford Town. This route avoids the only two other pedestrian routes into Hungerford, along the A338 and Eddington Mill Lane which are extremely dangerous. The route has been in used, unhindered for >20years.

Evidence forms and Maps have been submitted (via emails dated 8th and 9th August 2023) to West Berkshire Council (Stuart Higgins, Definitive Map Officer) through Simon Bottomley on behalf of:

- Simon Bottomley
- Tracey Moggeridge
- Nicola Mancey
- Matthew Carter Bennet
- Alan Ford
- Will Hodge
- Thomas Doy
- Maurits Le Poole
- Catherine Le Poole
- Colin Isted
- Janet Isted
- Karin Edwards
- Neil Edwards
- Mark Coleman
- Adrian Coles
- James Bennis
- Samantha Roff
- Victor Rocca
- Vivienne Rocca
- Andrew Sladen
- Andrew Downs
- Olly Young
- Kathryn Gorman

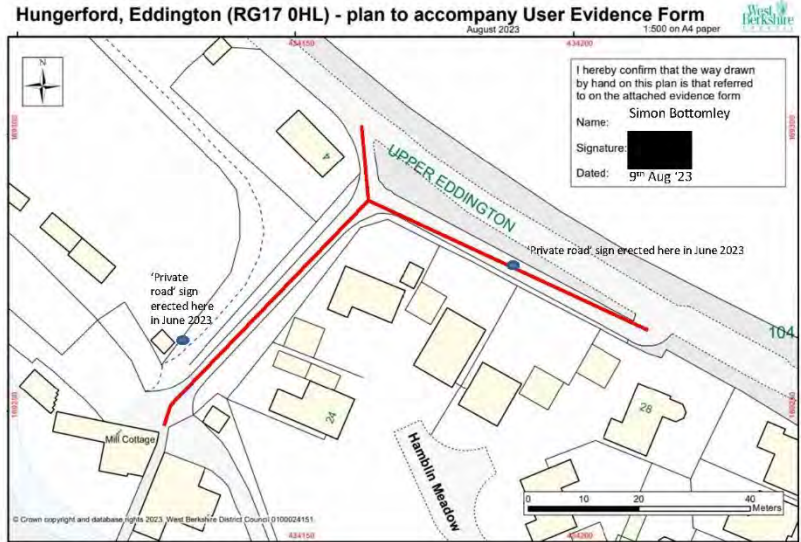
Note: this list (and the evidence provided on the dates above) is not exhaustive and further evidence can be provided if required.

9th August 2023

Dated: Signed:



60.2 Application Evidence



60.3 Eddington Lane Map

Application for Modification Order

Wildlife and Countryside Act 1981

Definitive Map and Statement for West Berkshire

To: West Berkshire Council, Countryside, Council Offices, Market Street, Newbury RG14 5LD.

I, Dr. J. C Bridger, representing the British Horse Society of Abbey Park, Starcton, Kenilworth, Warwickshire CV8 2XZ,

hereby apply for an order under Section53(2) of the Wildlife and Countryside Act 1981 modifying the definitive map and statement for the area by

1- ~~DELETING the [footpath] [bridleway] [restricted by way] [by way open to all traffic] running from..... to.....~~

2- ~~ADDING a [footpath] [bridleway] [restricted by way] [by way open to all traffic] running from..... to.....~~

3. ALTERING THE STATUS of footpath Chieveley 46 /1 running from SU 475 720 to SU 473 721 to bridleway.

4. Modifying OTHER particulars shown in the map or statement relating to the [footpath] [bridleway] [restricted by way] [by way open to all traffic] running from..... to.....

by providing that

as shown on the map annexed to this application.

I attach copies of the following evidence (given in the Application Statement) in support of this application:

Dated: 23rd Aug 2023

Signed:



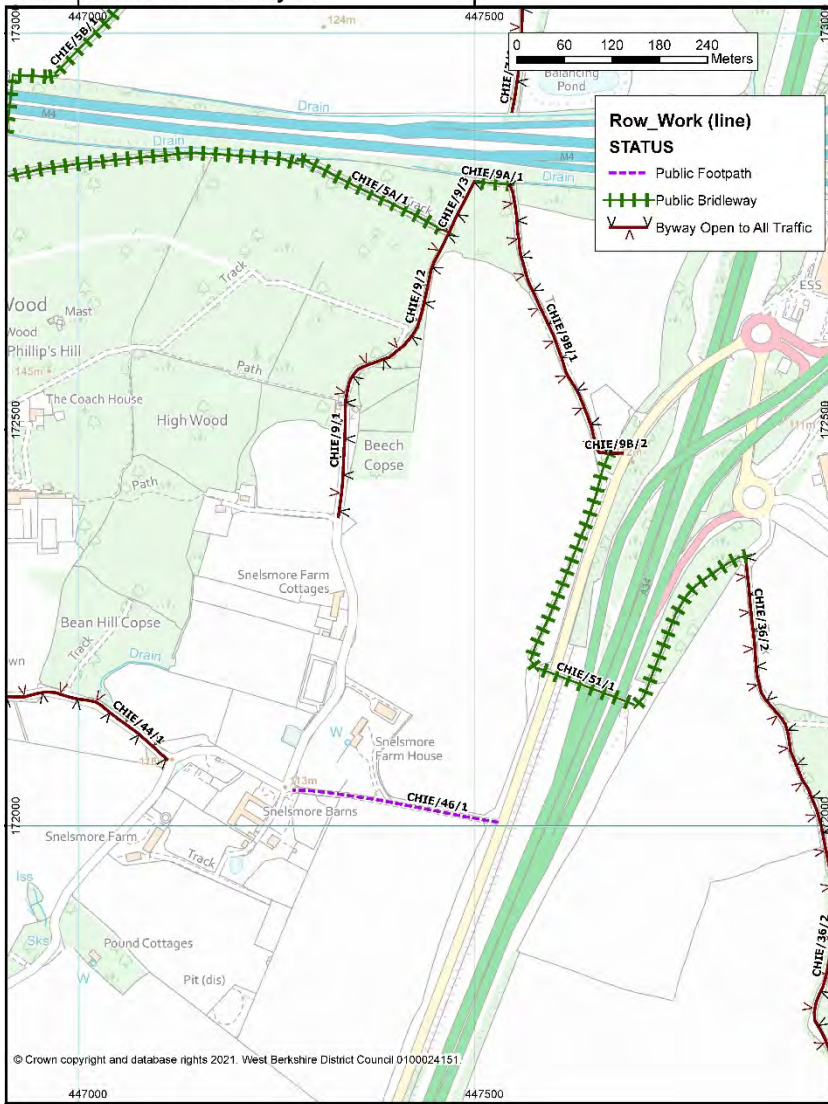
List of documentary evidence:

1761	Roque
1812	OS drawing by Stanley (OSD 159)
1822 -23	Greenwood
1830	OS 1 st series
1841	Tithe Award
1878 – 80	OS 1 st Ed. 25"
1883	OS 6"
1899	OS 2 nd Ed 25"
1900	OS 2 nd Ed 6"
1902 & 1920	Bartholomew
1910	Finance Act Maps
1932 / 33	OS 5 th Ed 1"
1951	Parish Council Survey
1952 – 61	OS 7 th Series

OS: Ordnance Survey

Public rights of way recorded on Definitive Map and Statement. Chieveley 46

Date: 04/11/2021
1:5000



61.3 MAP (Chie46, FP-BR upgrade map)

Application for Modification Order

Form A

Wildlife and Countryside Act 1981

Definitive Map and Statement for West Berkshire

To: West Berkshire Council, Countryside, Council Offices, Market Street, Newbury RG14 5LD

I/WE (applicant name), ELLA FLETCHER

of (applicant address) CHERRYHEAD, ENBORNE GROVE

NEWBURY, RG14 6BJ

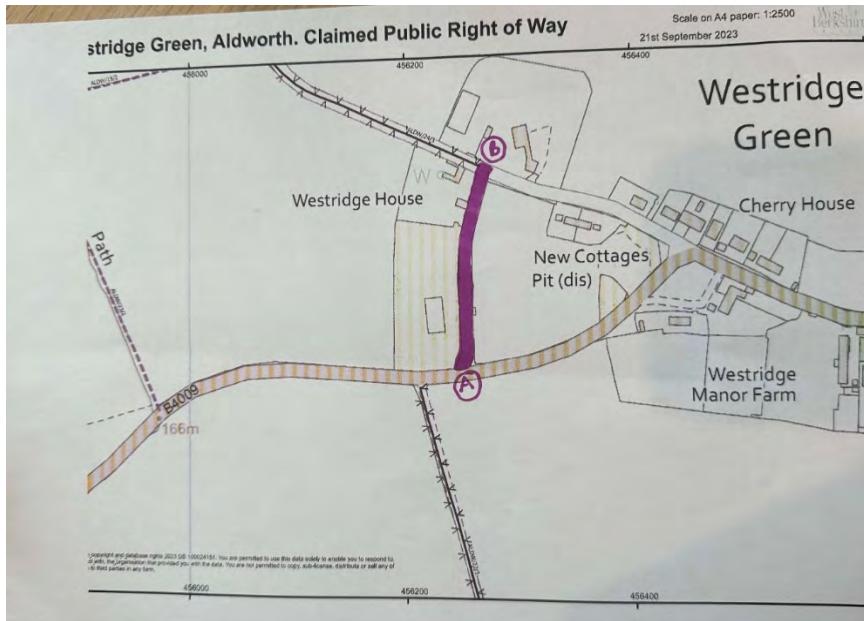
hereby apply for an order under Section 53(2) of the Wildlife and Countryside Act 1981 modifying the definitive map and statement for the area by (please circle the relevant section below and delete any words in square brackets that do not apply)

1. ~~DELETING~~ the [footpath] [bridleway] [restricted byway] [byway open to all traffic] running from to
2. ADDING a (footpath) [bridleway] [restricted byway] [byway open to all traffic] running from point A to point B (shown on map)
3. ~~ALTERING THE STATUS~~ of the [footpath] [bridleway] [restricted byway] [byway open to all traffic] running from to
to [footpath] [bridleway] [restricted byway] [byway open to all traffic]
4. Modifying ~~OTHER~~ particulars shown in the map or statement relating to the [footpath] [bridleway] [restricted byway] [byway open to all traffic] running from to
by providing that

as shown the map annexed to this application.
I/WE attach copies of the following evidence in support of this application (please provide a summary list of all evidence to be relied upon overleaf):

Dated: 27.09.23 Signed:

62.1 Aldworth Westridge



62.2 Aldworth Westridge Application map

Application for Modification Order Form A

Wildlife and Countryside Act 1981
Definitive Map and Statement for West Berkshire

To: West Berkshire Council, Countryside, Market Street, NEWBURY, RG14 5LD

I/W/E (applicant name), David Ramm

of (applicant address), 5 Rowan Drive, Woodley
Reading RG5 4LN

hereby apply for an order under Section 53(2) of the Wildlife and Countryside Act 1981 modifying the definitive map and statement for the area by (please circle the relevant section below and delete any words in square brackets that do not apply)

1. ~~DELETING~~ the [footpath] [bridleway] [restricted byway] [byway open to all traffic]
running from.....to.....
2. ADDING a footpath [bridleway] [restricted byway] [byway open to all traffic]
running from... 439794 174098 ...to... 439722 174279
3. ~~ALTERING THE STATUS~~ of the [footpath] [bridleway] [restricted byway]
[byway open to all traffic]
running from.....to.....
to [footpath] [bridleway] [restricted byway] [byway open to all traffic]
4. ~~Modifying OTHER~~ particulars shown in the map or statement relating to the
[footpath] [bridleway] [restricted byway] [byway open to all traffic]
running from.....to.....
by providing that:
.....
.....

as shown the map annexed to this application.
I/W/E attach copies of the following evidence in support of this application (please provide a summary list of all evidence to be relied upon overleaf): →

Dated: 2 Nov 2023 Signed: [REDACTED]

63.1 Welford, Elton Farm, Application



63.2 Welford, Elton Farm map

Application for Modification Order Form A

Wildlife and Countryside Act 1981

Definitive Map and Statement for West Berkshire

To: West Berkshire Council, Countryside, Market Street, NEWBURY, RG14 5LD
 I/WE (applicant name), MR HOWARD FENNER
 of (applicant address) THE WHITE HOUSE, BUCKLEBURY ALLEY
COLD ASH, THATCHAM, RG18 9NL

hereby apply for an order under Section 53(2) of the Wildlife and Countryside Act 1981 modifying the definitive map and statement for the area by (please circle the relevant section below and delete any words in square brackets that do not apply)

- ~~_____~~
 [traffic]
 running from _____ to _____
- ~~_____~~
 running from _____ to _____
- ~~_____~~
 [byway open to all traffic]
 running from _____ to _____
4. Modifying OTHER particulars shown in the map or statement relating to the [footpath] [bridleway] [restricted byway] [byway open to all traffic]
THE SOUTHERN END THE WESTERN END
 running from OP. BYWAY 5. A to OP. BYWAY 2.6 COLD ASH (B)
 by providing that: CORRECTION IS MADE TO THE MOD291
ATTACHED MAP IN RESPECT OF
FRONTAGERS HEDGEROW BOUNDARIES

as shown the map annexed to this application.
 I/WE attach copies of the following evidence in support of this application (please provide a summary list of all evidence to be relied upon overleaf):

Dated: 4/12/23 Signed: [Redacted]

64.1 Application Form (MOD291 revision)

Cold Ash byway 5

04/04/2013
1:800



Reproduced from Ordnance Survey map with the permission of the Controller of Her Majesty's Stationery Office (c) Crown Copyright 2013, West Berkshire District Council (00024151).

64. 2 Map to Form A (MOD291 revision)

Application for Modification Order

Form A

Wildlife and Countryside Act 1981

Definitive Map and Statement for West Berkshire

To: West Berkshire Council, Countryside, Market Street, NEWBURY, RG14 5LD

I/WE (applicant name), Purley Green Stables Group
of (applicant address) Purley GSG@hotmail.com

hereby apply for an order under Section 53(2) of the Wildlife and Countryside Act 1981 modifying the definitive map and statement for the area by (please circle the relevant section below and delete any words in square brackets that do not apply)

1. ~~DELETING~~ the [footpath] [bridleway] [restricted byway] [byway open to all traffic]

running from to

2. ADDING a [footpath] [bridleway] [restricted byway] [byway open to all traffic]

running from Point A - Point B - Point C - Bond houses (Bond Area)
[byway open to all traffic]

3. ~~ALTERING THE STATUS~~ of the [footpath] [bridleway] [restricted byway] [byway open to all traffic]

running from to

to [footpath] [bridleway] [restricted byway] [byway open to all traffic]

4. Modifying OTHER particulars shown in the map or statement relating to the [footpath] [bridleway] [restricted byway] [byway open to all traffic]

running from to

by providing that:

as shown the map annexed to this application.

I/WE attach copies of the following evidence in support of this application (please provide a summary list of all evidence to be relied upon overleaf):

Dated: 10/12/23 Signed: [Redacted] on behalf of PGS&G

65, Purley Blounts Application

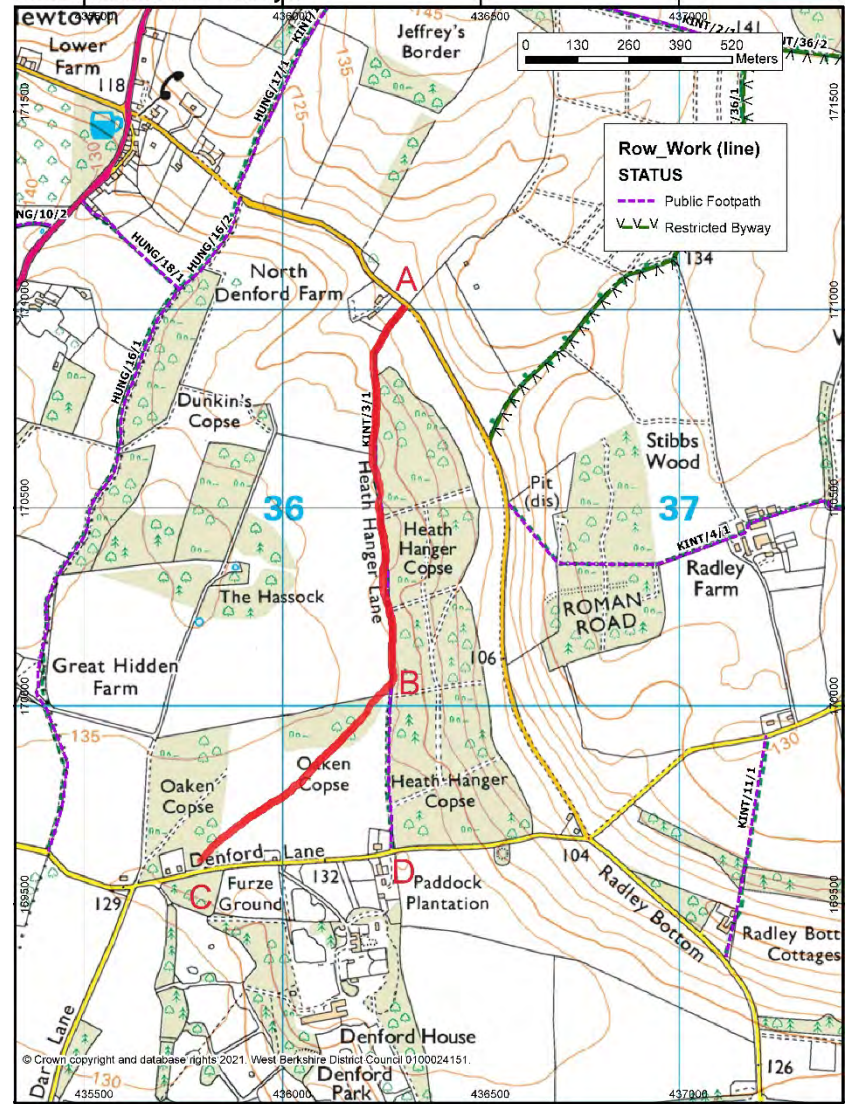
Evidence in support of the application:

1761	Roque
1822 -23	Greenwood
1830	OS Old series
1841	Tithe Map
1872 - 3	OS 1" map
1874	OS Boundary Remark Book
1878 - 80	OS 1 st Ed, 25" and Book of Reference
1899	OS 2 nd Ed 25"
1899 (revised 1909)	OS Object Name Book
1909	OS 6" map
1945 - 47	OS New Popular Edition
1951 and 1956	Parish Council Survey and London Gazette
1972	London Gazette

Please see the application statement submitted with this form for copies of maps and further analysis.

Public rights of way recorded on Definitive Map and Statement. Kintbury/3

Date: 04/11/2021
1:10000



© Crown copyright and database rights 2021. West Berkshire District Council 0100024151.

66.2 Heath Hanger, Kintbury evidence list

66.3 Heath Hanger, Kintbury, map

Application for Modification Order

Form A

Wildlife and Countryside Act 1981

Definitive Map and Statement for West Berkshire

To: West Berkshire Council, Countryside, Market Street, NEWBURY, RG14 5LD

I/WE (applicant name), David Ramm

of (applicant address) 5 Rowan Drive Woodley
Reading, Berkshire RG5 4LN.

hereby apply for an order under Section 53(2) of the Wildlife and Countryside Act 1981 modifying the definitive map and statement for the area by (please circle the relevant section below and delete any words in square brackets that do not apply)

1. ~~DELETING~~ the [footpath] [bridleway] [restricted byway] [byway open to all traffic] running from.....to.....


2. ~~ADDING~~ a [footpath] [bridleway] [restricted byway] [byway open to all traffic] running from.....to.....

3. ~~ALTERING THE STATUS~~ of the [footpath] [bridleway] [restricted byway] [byway open to all traffic] running from.....to.....
to [footpath] [bridleway] [restricted byway] [byway open to all traffic]

* 4. Modifying OTHER particulars shown in the map or statement relating to the [footpath] [bridleway] [restricted byway] [byway open to all traffic] running from SU 39 663 / 74240 to SU 39 716 / 74250

by providing that:
the width of Welford footpath 16 is legally recorded as
3 metres wide between the grid references shown above

as shown the map annexed to this application.
I/WE attach copies of the following evidence in support of this application (please provide a summary list of all evidence to be relied upon overleaf):

Dated: 12th Jan 2024 Signed: 

WELFORD FP 16 DMMO

List of supporting documents

SLIDE 1. Large Scale Plan showing Location of Points D and D2

SLIDE 2. Diversion order map extract and corresponding OS map.

SLIDE 3. Two relevant photographic illustrations.

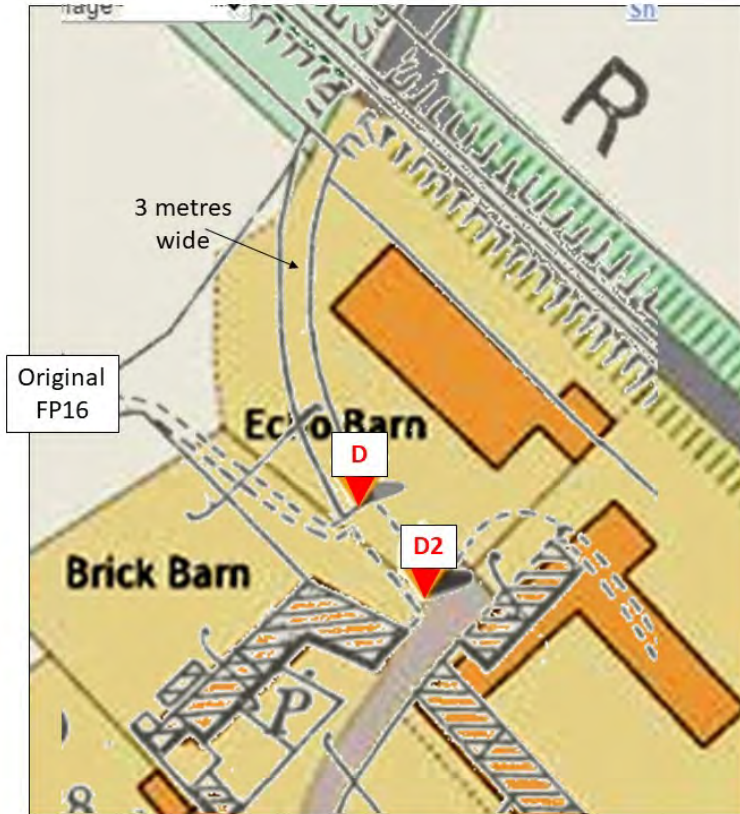
SLIDE 4. Plan showing actual ground measurements.

SLIDE 5. Grid References plotted and values given for points D and D2.

67.1 Welf16 width Application

67.2 Supporting Doc list

Welford FP 16



Point D is the southern limit of the 1985 diversion with a width 3 metres.

Point D2 is the approximate location of the new boundary fence line of Echo Barn

67.3 Welf16 Application Map

Application for Modification Order

Form A

Wildlife and Countryside Act 1981

Definitive Map and Statement for West Berkshire

To: West Berkshire Council, Countryside, Market Street, NEWBURY, RG14 5LD

WE (applicant name), LYNN & KENNETH HAYTER

of (applicant address) 1 WHITELANDS ROAD, THATCHAM, BERKSHIRE, RG18 3AR

hereby apply for an order under Section 53(2) of the Wildlife and Countryside Act 1981 modifying the definitive map and statement for the area by (please circle the relevant section below and delete any words in square brackets that do not apply)

1. DELETING the [footpath] [bridleway] [restricted byway] [byway open to all traffic]

running from.....to.....

2. ADDING a [footpath] ~~[bridleway]~~ ~~[restricted byway]~~ ~~[byway open to all traffic]~~

running from PARK LANE, THATCHAM to SHELLEY ROAD, THATCHAM

3. ALTERING THE STATUS of the [footpath] [bridleway] [restricted byway] [byway open to all traffic]

running from.....to.....

to [footpath] [bridleway] [restricted byway] [byway open to all traffic]

4. Modifying OTHER particulars shown in the map or statement relating to the [footpath] [bridleway] [restricted byway] [byway open to all traffic]

running from PARK LANE to SHELLEY ROAD IN THATCHAM

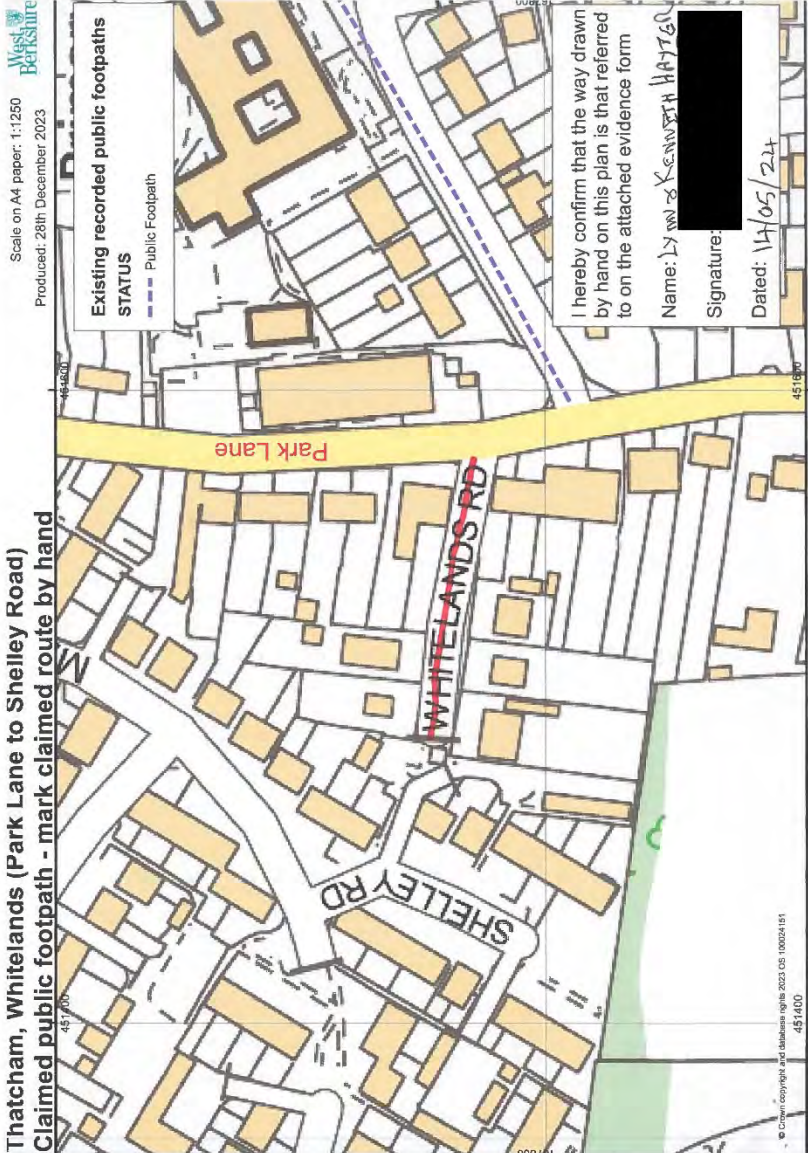
by providing that: IT HAS BEEN USED CONSTANTLY FOR AT LEAST 50 YEAR AS A PUBLIC FOOTPATH

as shown on the map annexed to this application.

I/WE attach copies of the following evidence in support of this application (please provide a summary list of all evidence to be relied upon overleaf):

Dated: 15/05/2024 Signed: [Redacted]

68.1 Whitelands Road, Application



68.2 Whitelands Road, Map

Application for Modification Order

Form A

Wildlife and Countryside Act 1981

Definitive Map and Statement for West Berkshire

To: West Berkshire Council, Countryside, Council Offices, Market Street, Newbury RG14 5LD

I/WE (applicant name), **Ben Andrews; on behalf of Ramblers Association**

of (applicant address) **62 York Road, Newbury, RG14 7NR** **1 Clink Street, London SE1 9DG**

hereby apply for an order under Section 53(2) of the Wildlife and Countryside Act 1981 modifying the definitive map and statement for the area by (please circle the relevant section below and delete any words in square brackets that do not apply)

- 1. **DELETING** the [footpath] [bridleway] [restricted byway] [byway open to all traffic] running from.....to.....
- 2. **ADDING** a footpath running from **Eastern end of PRow Speen 2/4 NGR SU 45899 67463 to Eastern end of Moor Lane at junction with PRow Newbury 13A/4 NGR SU 46469 67469**.
- 3. **ALTERING THE STATUS** of the [footpath] [bridleway] [restricted byway] [byway open to all traffic] running from.....to..... to [footpath] [bridleway] [restricted byway] [byway open to all traffic]
- 4. Modifying **OTHER** particulars shown in the map or statement relating to the [footpath] [bridleway] [restricted byway] [byway open to all traffic] running from.....to..... by providing that

as shown in the map annexed to this application. I/WE attach copies of the following evidence in support of this application (please provide a summary list of all evidence to be relied upon overleaf):

Dated: **27/5/2024** Signed: 

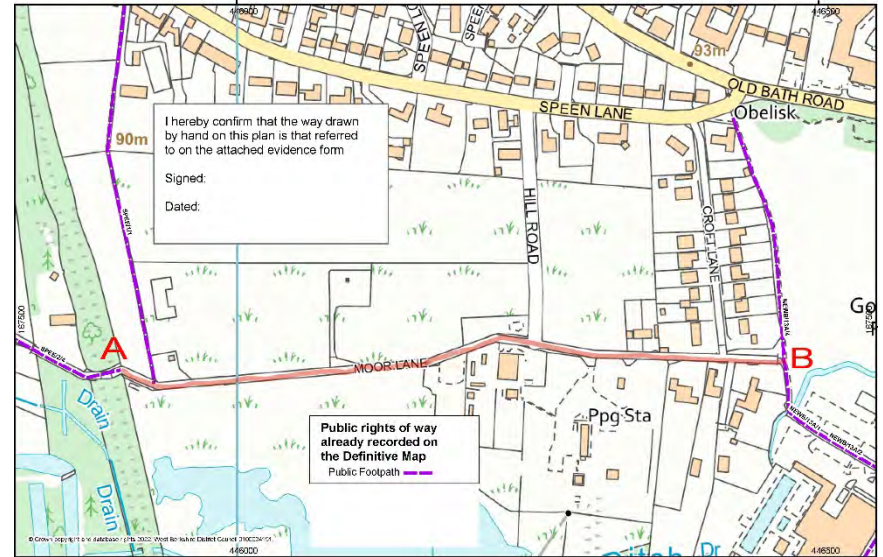
Application for Modification Order

1. Historical evidence based on:
 - 1.1. Speen Enclosure Award, 1780
 - 1.2. Ordnance Survey 1st edition map, 1880
 - 1.3. Lambourn Valley Railway Deviations, 1889
 - 1.4. Ordnance Survey 2nd edition map, 1899
 - 1.5. Inland Revenue Finance Act 1910 map
 - 1.6. West Berkshire Council Recreational Routes:
Lambourn Valley VWay, Speen Moors Walk

2. Witness statements from:
 - 2.1. Marilyn Chambers
 - 2.2. Sian Williams
 - 2.3. Andrew Jackson
 - 2.4. Jane Skyrme
 - 2.5. Eugene Fitcher
 - 2.6. Ian Lock
 - 2.7. Wilma Lock
 - 2.8. Gillian Coles
 - 2.9. Graham Hunt
 - 2.10. Ben Andrews
 - 2.11. Anne Starr

Moor Lane, Speen/Newbury - plan to accompany User Evidence Form

25/10/2022
1:2500
West Berkshire



69 Speen, Moor Lane_Page_3

Dated: 27/5/2024

Signed: [Redacted]

Application for Modification Order

Form A

Wildlife and Countryside Act 1981

Definitive Map and Statement for West Berkshire

To: West Berkshire Council, Countryside, Market Street, NEWBURY, RG14 5LD

WE (applicant name), Mr and Mrs S Beck

Mrs R James

of (applicant address: 19 Falkland Road
Newbury RG14 6NY

21 Falkland Road
Newbury RG14 6NY

Acting on behalf of local residents named on accompanying User Evidence Forms

hereby apply for an order under Section53(2) of the Wildlife and Countryside Act 1981 modifying the definitive map and statement for the area by (please circle the relevant section below and delete any words in square brackets that do not apply)

2. ADDING a footpath

running from between 19 and 21 Falkland Road, Wash Common to between 17 and 19 Battery End, Wash Common

as shown the map annexed to this application.

WE attach copies of the following evidence in support of this application (please provide a summary list of all evidence to be relied upon overleaf):

Dated: 31 July 2024 31 July 2024

Signed: Lorraine Beck Rachael James

Application for Modification Order

List of evidence attached:

L Beck: User evidence form, additional photos, map
S Beck: User evidence form, map
S Beltridge: User evidence form (3pp), map
A Blades Moore: User evidence form (4pp), map, photo (quality of scan poor – supply better hard copy with better definition)
P Borchards: User evidence form (2pp), map
K Clift: User evidence form, map
D Fenn: User evidence form (3pp), map, photo with handwritten comments
M Fenn: User evidence form (3pp), additional information sheet, map
D Ferguson: User evidence form (3pp), map
D Hatfull: User evidence form (4pp), map
R Haynes: User evidence form (4pp), map
R James: User evidence form (2pp), map
E Keusch: User evidence form, map, additional photos (3pp)
L Mason: User evidence form (4pp), map
F Quinn: User evidence form, map
C Robinson: User evidence form, map
L Taylor: User evidence form (3pp), map, additional photo

Dated: 31 July 2024 31 July 2024

Signed: Lorraine Beck Rachael James

70.1 Newbury, Battery End-Falkland Road Application

70.2 Newbury, Battery End-Falkland Road, Evidence List

70.3 Newbury, Battery End-Falkland Road Map

Application for Modification Order

User Evidence Form plan - mark used route by hand

Produced: 22nd July 2024

I hereby confirm that the way drawn by hand on this plan is that referred to on the attached evidence form

Name: [Redacted]
Signed: [Redacted]
Dated: 29.07.24

© Crown copyright and database right 2024. West Berkshire District Council 202000010000

Date: 31 July 2024 31 July 2024 Signed: Lorraine Beck Rachael James